

BOUGUER GRAVITY

ELEVATION

LINE 152-N

DYNASTY EXPLORATIONS LTD

FOTO PROSPECT
RESIDUAL GRAVITY

SCALE VERT. 1" = 1 M.GAL
HORIZ. 1" = 400'

AIRBORNE GEOPHYSICAL SURVEYS

JULY 1973

017963

87.0
86.0
85.0
84.0
83.0
82.0
81.0

BOUGUER GRAVITY

ELEVATION

4300
4100
3900
3700
3500
3300
3100
2900

LINE 144 N.

DYNASTY EXPLORATIONS LTD

FOTO PROSPECT
RESIDUAL GRAVITY

SCALE: VERT. 1" = 1 MGAL
HORIZ. 1" = 400'

AIRBORNE GEOPHYSICAL SURVEYS

JULY 1973



70W 60W 30W 0 10E

85.0
84.0
83.0
82.0
81.0
80.0
79.0

BOUGUER GRAVITY

ELEVATION

4000
3900
3800
3700
3600
3500
3400
3300
3200
3100

LINE 192 N.

DYNASTY EXPLORATIONS LTD

FOTO PROSPECT
RESIDUAL GRAVITY

SCALE: VERT. 1" = 1 MGAL
HORIZ. 1" = 400 FT

AIRBORNE GEOPHYSICAL SURVEYS

JULY 1973

70W

60W

30W

0

10E

4000

3900

3800

ELEVATION

3700

3600

3500

85.0

84.0 BOUGUER GRAVITY

3400

LINE 176 N.

DYNASTY EXPLORATIONS LTD

83.0

FOTO PROSPECT
RESIDUAL GRAVITY

3300

SCALE: VERT. 1" = 1 MGAL
HORIZ. 1" = 400'

82.0


3200

AIRBORNE GEOPHYSICAL SURVEYS

JULY 1973

81.0

3100



70W

60W

30W

0

14E

4100

4000

3900

3800

ELEVATION

3700

3600

3500

3400

3300

3200

3100

85.0

84.0

83.0

82.0

81.0

80.0

BOLIGUER GRAVITY

LINE 184 N.


DYNASTY EXPLORATIONS LTD

FOTO PROSPECT
RESIDUAL GRAVITY

SCALE: VERT. 1" = 1 MGAL
HORIZ. 1" = 400'

AIRBORNE GEOPHYSICAL SURVEYS

JULY 1973



70W

60W

30W

0

30E

4300

4200

4100

ELEVATION

4000

3900

3800

3700

3600

3500

87.0

86.0

85.0

BOLIGUER GRAVITY

84.0

83.0

82.0

81.0



LINE 168 N.

3400

DYNASTY EXPLORATIONS LTD

FOTO PROSPECT
RESIDUAL GRAVITY


SCALE- VERT. 1" = 100'
HORIZ. 1" = 400'

3300

AIRBORNE GEOPHYSICAL SURVEYS

JULY 1973

70 W 60 W 30 W 0 10 E



4200
 4100
 4000
 3900
 3800
 3700
 3600
 3500
 3400
 3300
 3200

85.0
 84.0
 83.0
 82.0
 81.0
 80.0

BOUGUER GRAVITY

ELEVATION

LINE 200 N.

DYNASTY EXPLORATIONS LTD

FOTO PROSPECT
RESIDUAL GRAVITY

SCALE VERT. 1" = 1 M GAL
HORIZ. 1" = 400'

AIRBORNE GEOPHYSICAL SURVEYS

JULY 1973

4200

4100

ELEVATION 4000

3900

3800

3700

3600

3500

3400

3300

87.0

86.0

85.0


84.0

83.0

82.0

81.0

BOUGUER GRAVITY



LINE 160 N.

5200 DYNASTY EXPLORATIONS LTD

FOTO PROSPECT
RESIDUAL GRAVITY

July 1973

SCALE- VERT. 1" = 1 MGAL
HORIZ. 1" = 400'