

105K2

+236

9A-213-236

P. DEAN  
25 August 1969

-235 silty water

105K/2

samples: 9A-213 →  
9A-236

-234

Plotted  
Aug 31<sup>st</sup>/69.  
F.P.



A12231-301

017988

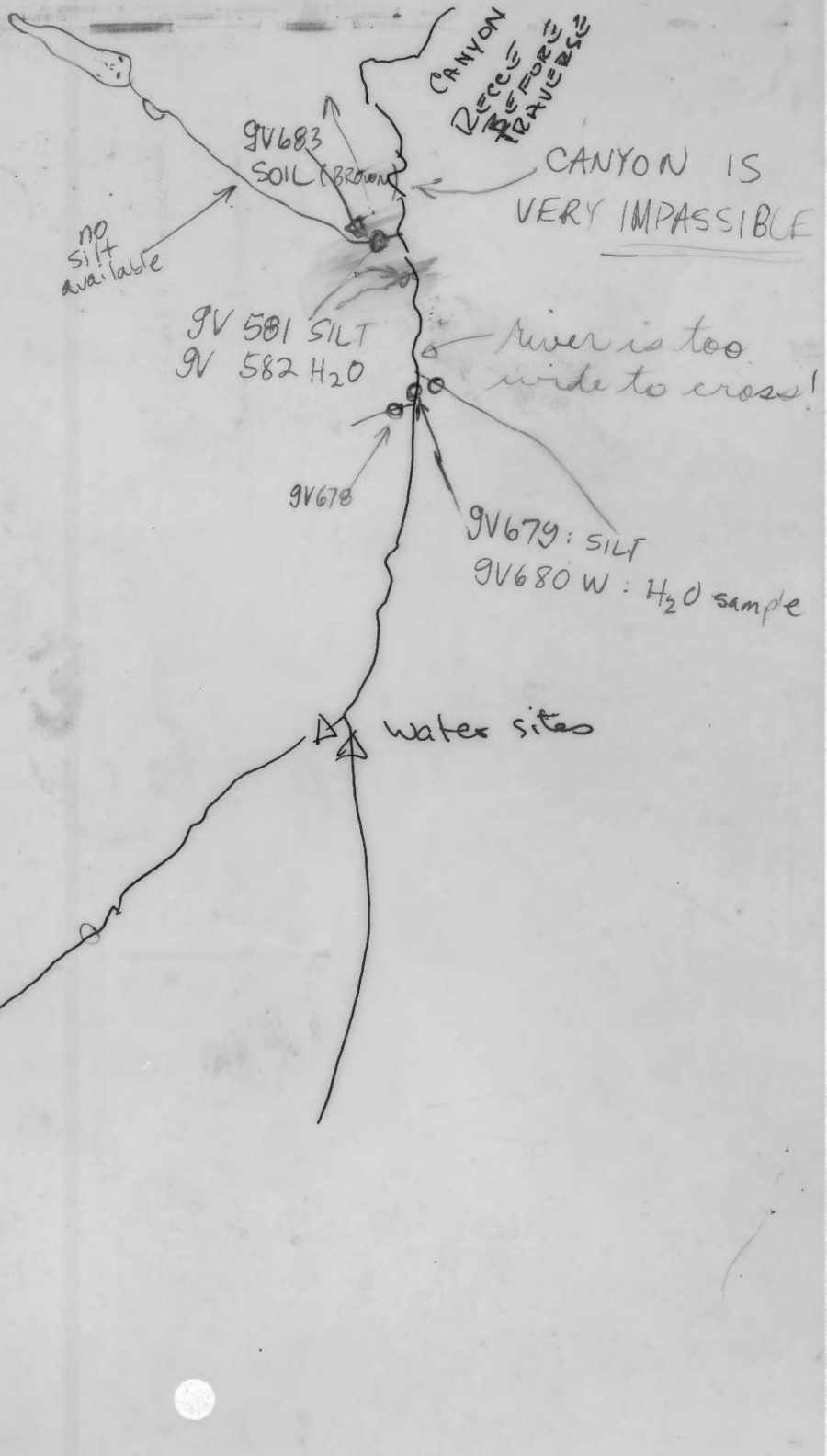
105K2 samples 9 to 9

TRAV. No 32

A12238-153

Photo 1 of 1

Plotted.  
Sept. 2/69.



CANYON  
RECS  
BEFORE  
TRAVERSE

CANYON IS  
VERY IMPASSIBLE

GV683  
SOIL (BROWN)

no  
silt  
available

GV 581 SILT  
GV 582 H<sub>2</sub>O

river is too  
wide to cross!

GV678

GV679: SILT  
GV680 W: H<sub>2</sub>O sample

△ water sites

△ LAND

Quartz is unmineralized

Quartzite

Schists

very little  
outcrop

A.

105K2

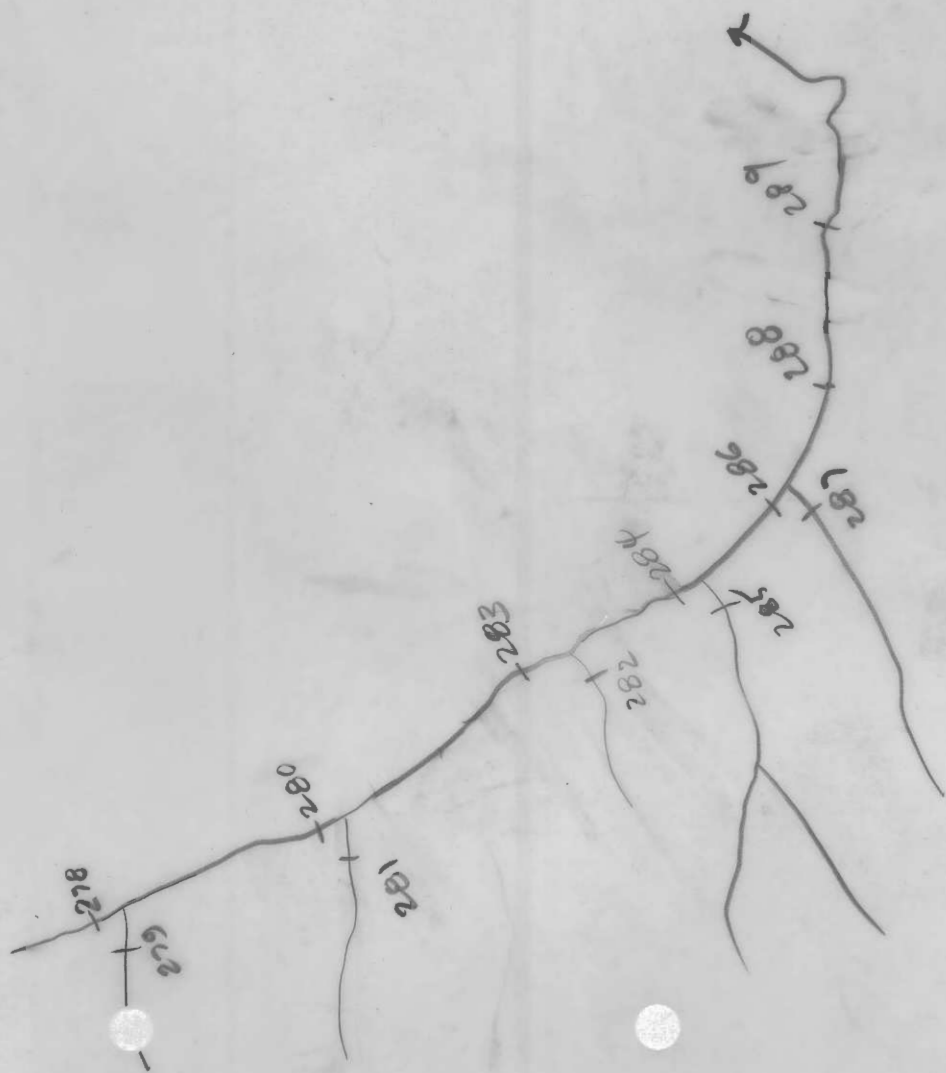
P. DEAN

30 Aug 1969

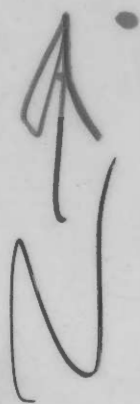
plotted.

Silt Samples: 9A-270 →  
9A-289

A 1223-302



105K-2




P. DEAN Plotted.  
Aug 31.

30 Aug 1969

Soil samples 9A-290 →  
9A-300

105K-2



AP238-155