


(1175)
A 21286-311

FL6 ✓



No
No
992 Phyllite

991

990

989

Metabasite
capping

993

994

995

996

997

998

999

1000

1001

1002

1003

1004

1005

1006

1007

1008

1009

1010

1011

1012

1013

1014

1015

1016

1017

1018

1019

1020

1021

1022

1023

1024

1025

1026

1027

1028

1029

1030

1031

1032

1033

1034

1035

1036

1037

1038

1039

1040

1041

1042

1043

1044

1045

1046

1047

1048

1049

1050

1051

1052

1053

1054

1055

1056

1057

1058

1059

1060

1061

1062

1063

1064

1065

1066

1067

1068

1069

1070

1071

1072

1073

1074

1075

1076

1077

1078

1079

1080

1081

1082

1083

1084

1085

1086

1087

1088

1089

1090

1091

1092

1093

1094

1095

1096

1097

1098

1099

1100

1101

1102

1103

1104

1105

1106

1107

1108

1109

1110

1111

1112

1113

1114

1115

1116

1117

1118

1119

1120

1121

1122

1123

1124

1125

1126

1127

1128

1129

1130

1131

1132

1133

1134

1135

1136

1137

1138

1139

1140

1141

1142

1143

1144

1145

1146

1147

1148

1149

1150

1151

1152

1153

1154

1155

1156

1157

1158

1159

1160

1161

1162

1163

1164

1165

1166

1167

1168

1169

1170

1171

1172

1173

1174

1175

1176

1177

1178

1179

1180

1181

1182

1183

1184

1185

1186

1187

1188

1189

1190

1191

1192

1193

1194

1195

1196

1197

1198

1199

1200

1201

1202

1203

1204

1205

1206

1207

1208

1209

1210

1211

1212

1213

1214

1215

1216

1217

1218

1219

1220

1221

1222

1223

1224

1225

1226

1227

1228

1229

1230

1231

1232

1233

1234

1235

1236

1237

Power Line

Flew

No Outcrop

No x Outcrop

CAL
S&W 115

1111

1112

1109

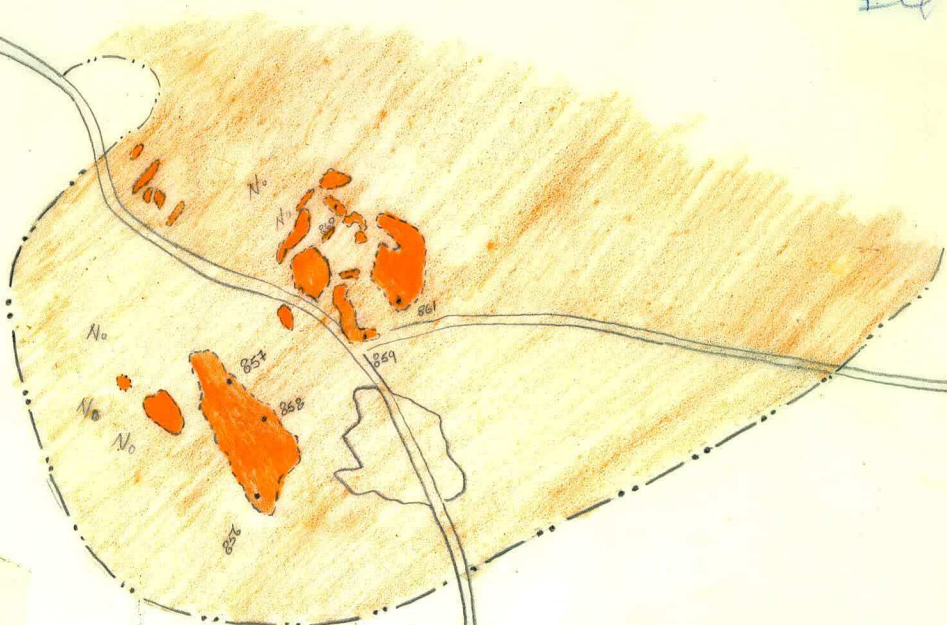
1110

43

58

A 21286-66

FG ✓
EG ✓



No Outcrop



21286-66

Power Line

FL ✓
Elev

Flev ✓

No Outcrop

No Outcrop

CAL
569 15

No Outcrop

Amphibolite

A 21286-66

A 21286

1111
1112
1109
1110
43
150

ANVIL BATHOLITH

Can Trace
F6 ✓

841

845

846

847

1691

graphitic

No. 107-100

1692

1693

1694

1695

1696

1695

1696

21286-67

980±

Flv

To Do

Area of Asbestos

Calderbrook
Map Unit

Calderbrook
Plymouth

No Outcrop

No Outcrop

No Outcrop

No Outcrop

No Outcrop

No Outcrop

See A21286-68
for the m

TOPE Rd

HYDRO LINES

A 21286-67
A 21286-67

ANVIL BATHOLITH

Can Trace

F6 ✓

To Do

Calc-silicate
Map Unit

No Outcrop

No Outcrop

No Outcrop

No Outcrop

No Outcrop

No Outcrop

No Outcrop

Graphic

1662 15

1674

1693

NAS
3d n. 1664



A 21286-68 21286-68

Fl ✓

ANNE BARNETT



CS

No OUTCROP

No OUTCROP

No OUTCROP

Green rocks
Phyllite

Delawarean
Phyllite

Survey of 1867
Claim 92435 Part
92435 1/2
60767 1/2
60768 1/2
60769 1/2
60770 1/2

No OUTCROP

No OUTCROP

No OUTCROP

No OUTCROP

No OUTCROP

A-71786-301
A-21286-301
(1225)

FL

ANOSIL BATHOLITH

ANOSIL BATHOLITH

No Outcrop

No Outcrop

No Outcrop

No Outcrop

Boulder Till

No Outcrop

Boulder Till

No Outcrop

Boulder Till

No Outcrop

Boulder Till

No Outcrop

No Outcrop

No Outcrop

No Outcrop

No Outcrop

No Outcrop

71-061
B

917

917

927

924

924

2125

Stream
cut

21286-302
(1225)

A 21286-302

FGV


ANVIL BATHOLITH


Calc silicate schist
to lower
phyll.
mass
unit

DALE
LAKE

A 21286-303 21286-303

21286-304
(1225)





Ungava Gully

Glacial Material
No Outcrop

ANNE BATHOLITH

Flow

946
marble
947

Smoky quartz
Porphyry
775A

Calc. siltstone

Calc. siltstone

Phyll

CAMP

Phyllite

No

991
992

