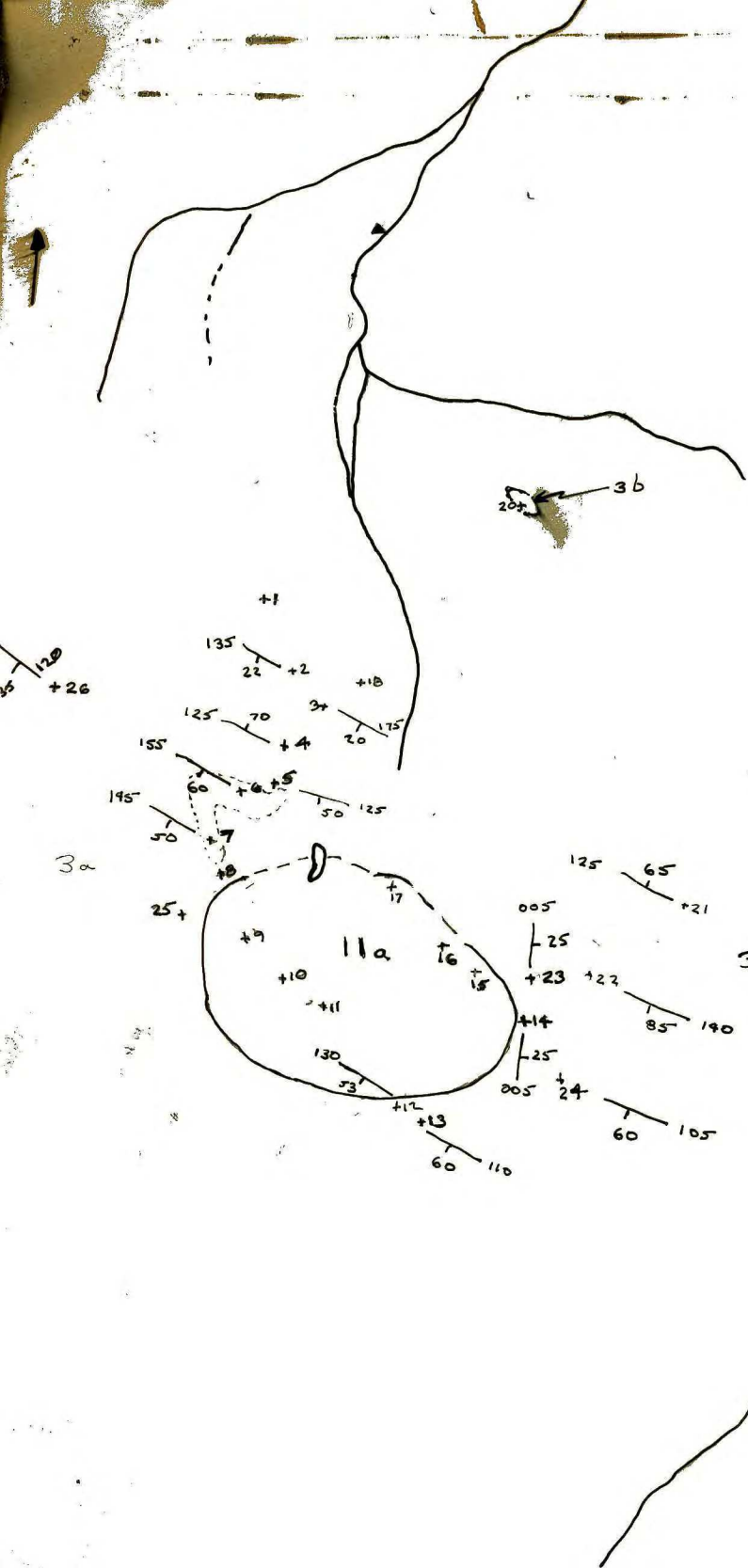


N. Mac Millan
1 mi ↑

105-N-2

AI2231-261

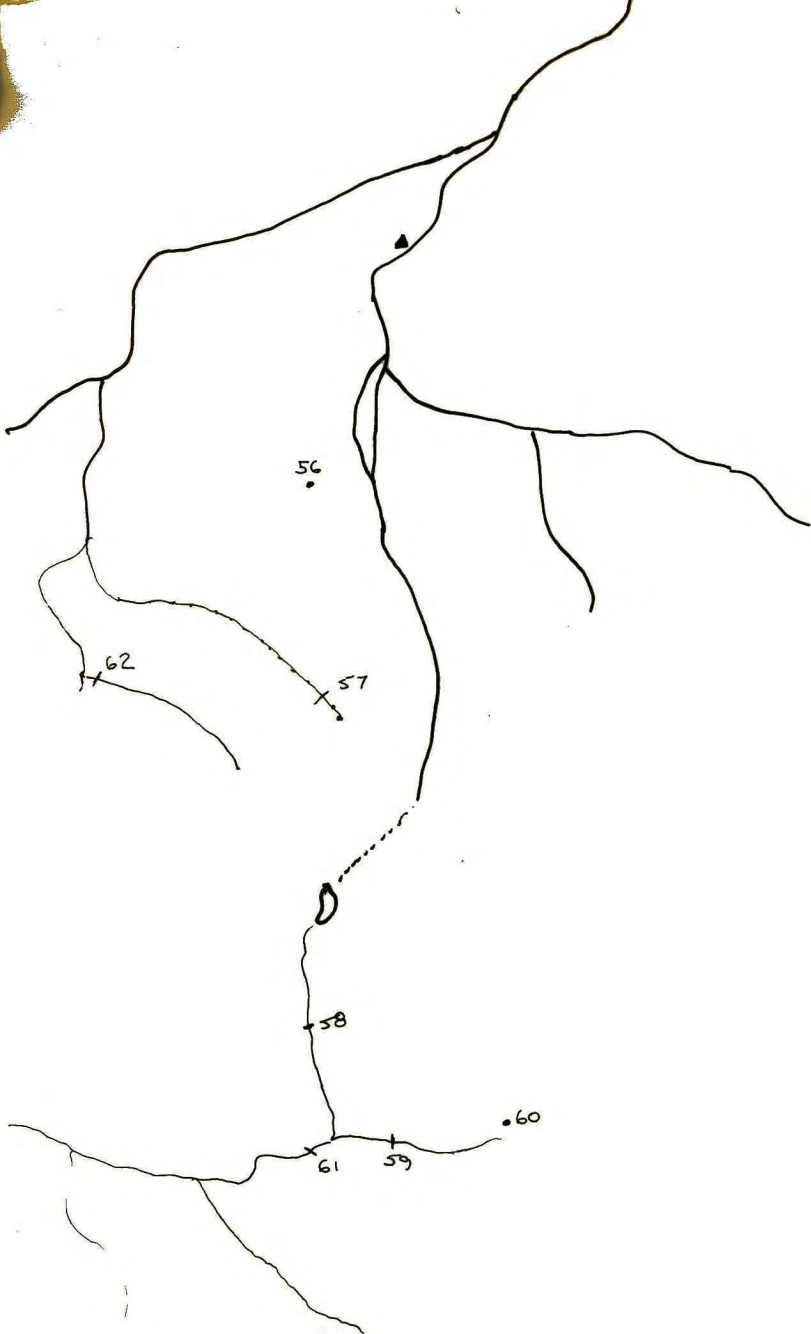


G. Sanford
Geological Mapping
14-16 June 69

018039

S. MacMillan
2 mi ↓





↑
N MacMillan
1 mi

↑
105-N-2


A 12231-261

G. Sanford
S. 1/2

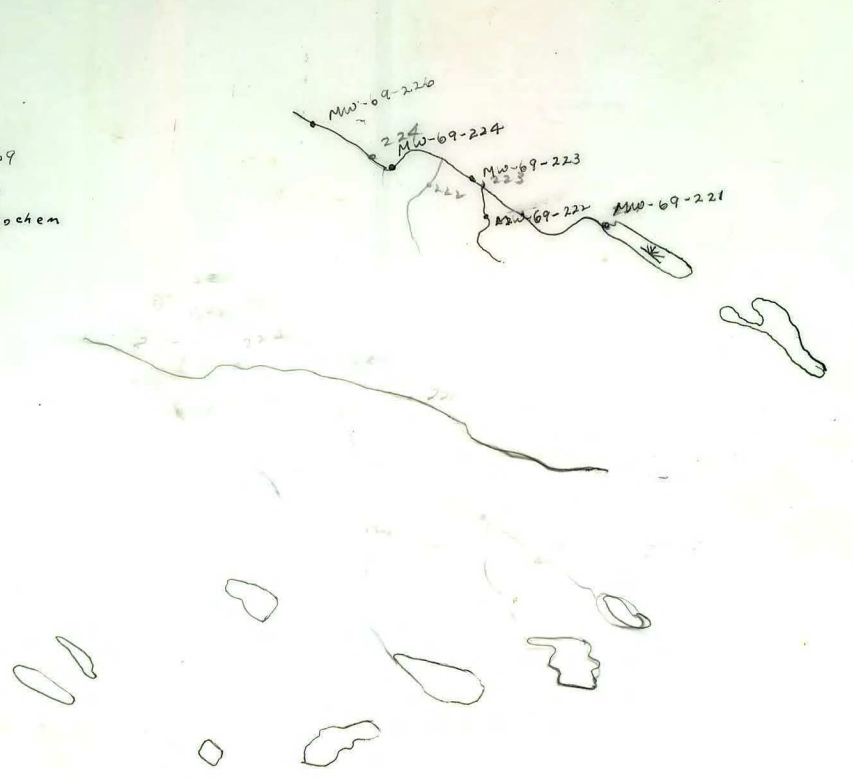
14 June 69

SGS-69-56
-69-62

S. MacMillan
↓ 1-2 mi.

July 3, 1969
Waldner
Geol. & Geochem.

MW-69-220
224
MW-69-224
MW-69-223
MW-69-222
MW-69-221



AL2278-43

105 N-2