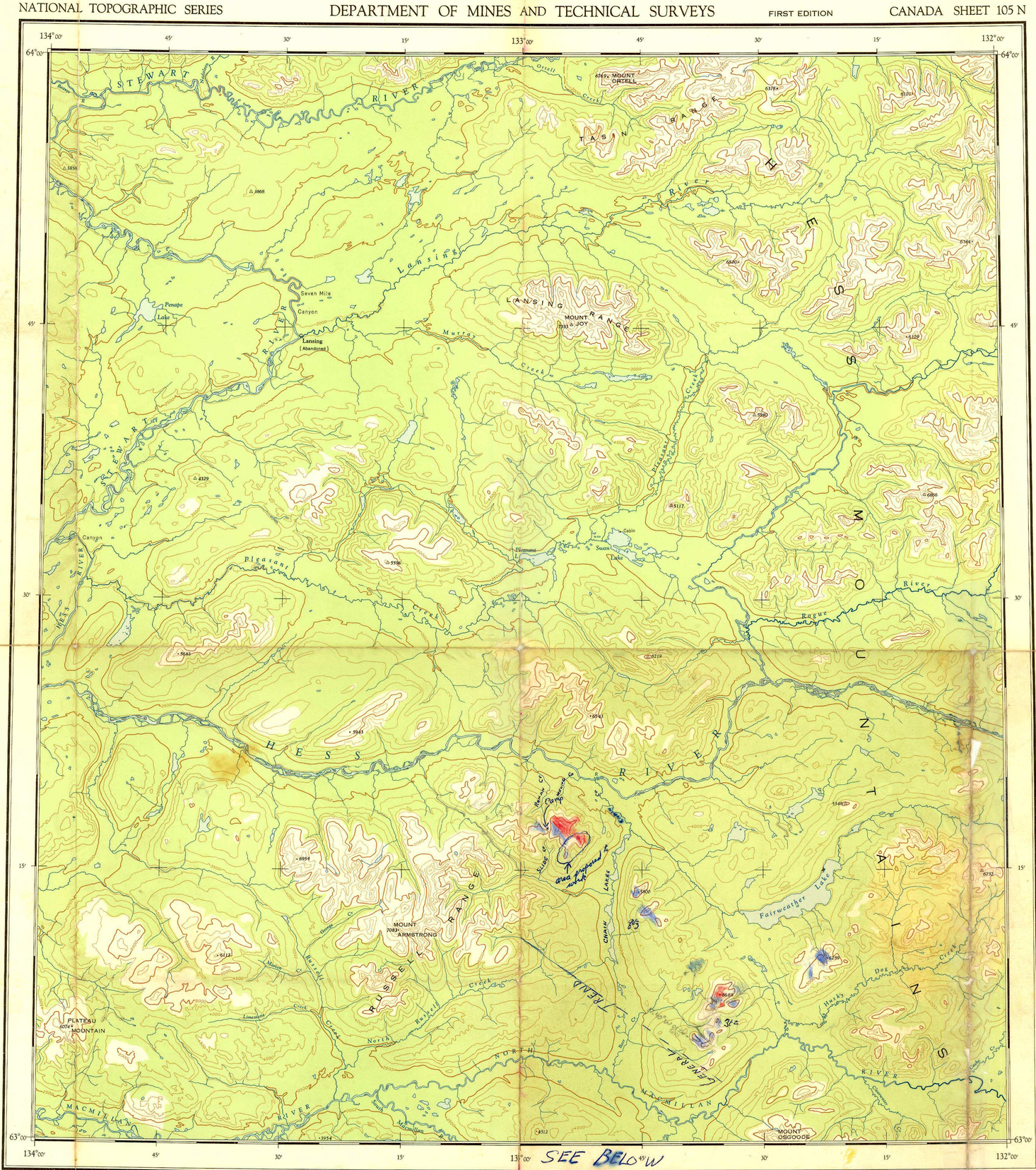

THE DECLINATION OF THE COMPASS NEEDLE 1954

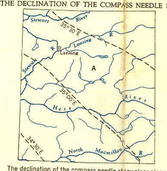

The declination of the compass needle at any place along a broken line is the declination given on that broken line. At other places the declination is between those given on the neighbouring broken lines; thus at the place marked A the declination is between 35°00'E. and 35°30'E.

Produced by the Surveys and Mapping Branch, Dept. of Mines and Technical Surveys, 1954, from air photographs taken in 1949.
Printed by the Army Survey Est. R.C.E., Dept. of National Defence, 1955.

Universal Transverse Mercator Projection.

LANSING

YUKON TERRITORY

Scale 1:250,000
1 Inch to 4 Miles Approximately

Miles 5 0 5 10 15 20 Miles
Kilometres 5 0 5 10 15 20 25 30 Kilometres

Contour interval 500 Feet
All Elevations in Feet above Mean Sea Level.
North American Datum 1927.

= GRANITE and ALLIED TYPES
= SEDIMENTS

Copies may be obtained from the Map Distribution Office, Department of Mines and Technical Surveys, Ottawa, at 25 cents each.

REFERENCE

Wagon or Winter Road
Trail or Portage
Village or Settlement
Post Office
Building or Cabin
Horizontal Control Point
Astronomical Position
Spot Elevation, (in feet) 4275

REFERENCE

Contours, Elevation
Contours, Depression
Contours, Approximate
Stream, Intermittent or Dry
Rapids and Falls
Marsh or Swamp
Sand, Gravel or Mud
Wooded Areas

018043

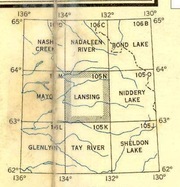

Index to Adjoining Sheets

inches
0 1 2
0 1 2 3 4 5
centimetres

YUKON GEOLOGICAL SURVEY

This reference scale bar has been added to the original image. It will scale at the same rate as the image, therefore it can be used as a reference for the original size.

SHEET 105 N