

ATLAS EXPLORATIONS LIMITED

GEOCHEMICAL STREAM SEDIMENT SURVEY DATA

SAMPLER. MACK...LADUE.....

PHOTO NUMBER.....

DATE 16 Aug 1969.....

Office Use Only

Map.....

Date Plotted.....

Plotter.....

Sample No.	Quartz P or A	Gossan or Min	Soil		Silt ✓		Stream Width	Remarks	Analytical Results		
			Sand	Silt	Clay	Organic			Cu	Pb	Zn
991					✓		2				
992					✓		2				
993					✓		2				
994					✓		2				
995					✓		3				
996					✓		3				
997					✓		3				
998					✓		2				
999					✓		2				
1000					✓		4				
1001					✓		4				
1002					✓		3				
1003					✓		3				
1004					✓		3				
1005					✓		5				
1006					✓		5				

ATLAS EXPLORATIONS LIMITED

GEOCHEMICAL STREAM SEDIMENT SURVEY DATA

SAMPLER. MACT.....LADUE.....

PHOTO NUMBER.....

DATE. 16. Aug. 1969.....

<u>Office Use Only</u>		
Map.....		
Date Plotted.....		
Plotter.....		

Sample No.	Quartz P or A	Gossan or Min	Soil		Silt ✓		Stream Width	Remarks	Analytical Results		
			Sand	Silt	Clay	Organic			Cu	Pb	Zn
1007					✓		5				
1008					✓		5				
1009					✓		3				
1010					✓		8				
1011					✓		3				
1012					✓		6				
1013					✓		6				
1014					✓		6				
1015					✓		6				
1016					✓		6				
1017					✓		6				
1018					✓		7				
1019					✓		7				
1020					✓		8				
1021					✓		1				
					✓						

ATLAS EXPLORATIONS LIMITED

GEOCHEMICAL STREAM SEDIMENT SURVEY DATA

SAMPLER *J. Charlie*

PHOTO NUMBER *Am 320 = 372*

DATE *Aug 19/69*

Office Use Only

Map.....
 Date Plotted.....
 Plotter.....

Sample No.	Quartz P or A	Gossan or Min	Silt Soil		Silt		Stream Width	Remarks	Analytical Results		
			Sand	Silt	Clay	Organic			Cu	Pb	Zn
<i>A.C. 69-430</i>			<i>sand</i>				<i>3 ft</i>	<i>dry ark bed</i>			
<i>431</i>			<i>sand</i>				<i>3 ft</i>	<i>" " "</i>			
<i>432</i>			<i>sand</i>				<i>6 ft</i>	<i>" " "</i>			
<i>433</i>			<i>sand</i>				<i>4 ft</i>				
<i>434</i>			<i>sand</i>				<i>5 ft</i>				
<i>435</i>			<i>sand</i>				<i>4 ft</i>	<i>side ark "S.W."</i>			
<i>436</i>			<i>sand</i>				<i>4 ft</i>	<i>" " "</i>			
<i>437</i>			<i>sand</i>				<i>3 ft</i>	<i>" " "</i>			
<i>438</i>			<i>sand</i>				<i>2 ft</i>	<i>side ark S.W.</i>			
<i>439</i>			<i>sand</i>				<i>2 ft</i>	<i>" " "</i>			
<i>440</i>			<i>sand</i>				<i>6 ft</i>				
<i>441</i>			<i>sand</i>				<i>7 ft</i>				
<i>442</i>			<i>sand</i>				<i>6 ft</i>				
<i>443</i>			<i>sand</i>				<i>7 ft</i>				
<i>444</i>			<i>sand</i>				<i>8 ft</i>	<i>dry ark bed</i>			
<i>445</i>			<i>sand</i>				<i>3 ft</i>	<i>ark silt up</i>	<i>Gossan</i>		

ATLAS EXPLORATIONS LIMITED

GEOCHEMICAL STREAM SEDIMENT SURVEY DATA

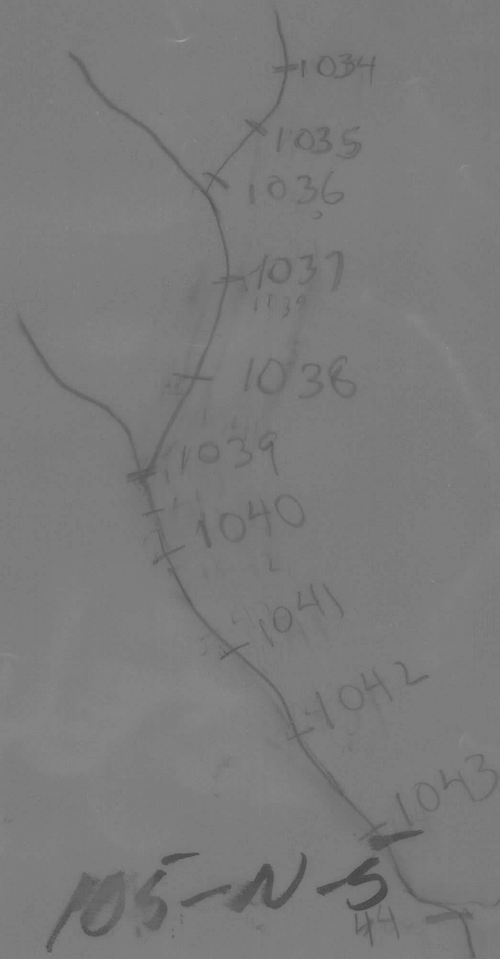
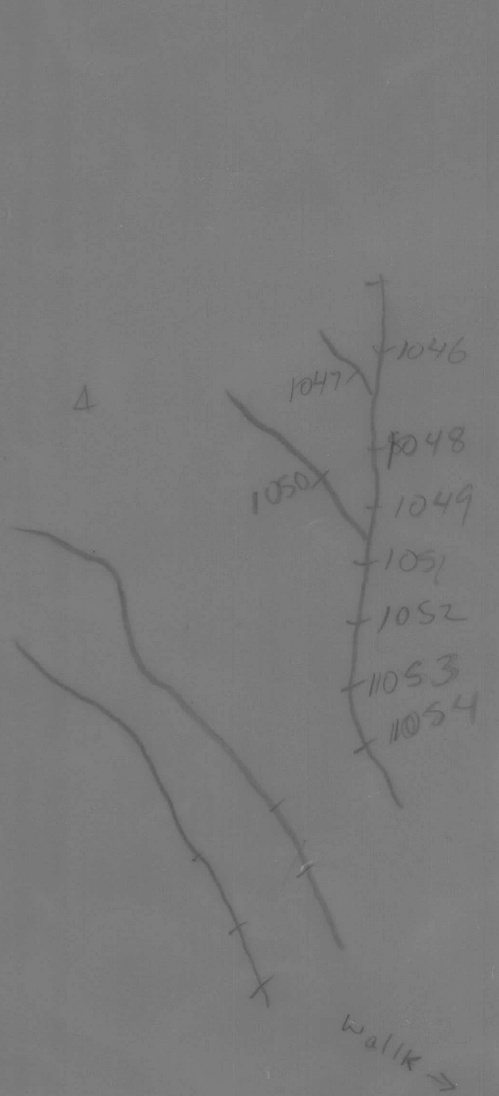
SAMPLER..... *A. Charles*

PHOTO NUMBER *A. 12187-147*

DATE..... *July 19/69*

Office Use Only		
Map.....		
Date Plotted.....		
Plotter.....		

Sample No.	Quartz P or A	Gossan or Min	Soil		Silt		Stream Width	Remarks	Analytical Results		
			Sand	Silt	Clay	Organic			Cu	Pb	Zn
AC-69-62				silt			2 ft	dry creek			
AC-69-63			sand				2 ft	dry creek			
AC-69-64			sand				4 ft	from lake			
AC-69-65			sand				3 ft				
AC-69-66				silt			2 ft				
AC-69-67				silt			2 ft				
AC-69-68			sand				1 1/2 ft				
AC-69-69				silt			1 ft				
AC-69-70				silt			1 1/2 ft				
AC-69-71			sand	silt			1 ft				
AC-69-72				silt			1 ft	dry creek			
AC-69-73				silt			1 ft	dry creek			
AC-69-74				silt			1/2 ft	dry creek			
AC-69-75			soil sample					no creek			
AC-69-76				silt			1/2 ft	spring gully			
AC-69-77				silt			1/2 ft	spring about 20' long			



PLOTTED
 OCT 69

105-N-SW
 Aug 69
 G. Hainault,
 A12328-2'6

MARY MOOSE
LAKE

Al Charlie
Aug. 14/69

105-N-5

+Landed

RCO 2396

397

398

399

400

401

402

403

404

405

406

407

408

409

410

411

412

413

414

415

416

417

AC-3 219

+ Bishop

PLOTTED
AUG '69

Gless R

ATLAS EXPLORATIONS LIMITED

GEOCHEMICAL STREAM SEDIMENT SURVEY DATA


SAMPLER. *A. Chaste*

PHOTO NUMBER *A12282-1*

DATE. *Aug. 16/69*

Office Use Only		
Map.....		
Date Plotted.....		
Plotter.....		

Sample No.	Quartz P or A	Gossan or Min	Silt-Soil		Silt		Stream Width	Remarks	Analytical Results		
			Sand	Silt	Clay	Organic			Cu	Pb	Zn
<i>AC-69-396</i>				<i>silt</i>			<i>1/2 ft</i>	<i>in Swamps</i>			
<i>397</i>			<i>sand</i>				<i>1 ft</i>				
<i>398</i>			<i>sand</i>				<i>1 ft</i>				
<i>399</i>			<i>sand</i>				<i>2 ft</i>				
<i>400</i>			<i>sand</i>				<i>3 ft</i>				
<i>401</i>			<i>sand</i>				<i>2 ft</i>				
<i>402</i>			<i>sand</i>				<i>4 ft</i>				
<i>403</i>			<i>sand</i>				<i>3 ft</i>				
<i>404</i>			<i>sand</i>				<i>5 ft</i>				
<i>405</i>			<i>sand</i>				<i>4 ft</i>				
<i>406</i>			<i>sand</i>				<i>6 ft</i>				
<i>407</i>			<i>sand</i>				<i>5 ft</i>				
<i>408</i>			<i>sand</i>				<i>6 ft</i>				
<i>409</i>			<i>sand</i>				<i>6 ft</i>				
<i>410</i>			<i>sand</i>				<i>2 1/2 ft</i>	<i>side creek East</i>			
<i>AC-69-411</i>			<i>sand</i>				<i>2 ft</i>	<i>> > ></i>			



105-N-5

Yess River

N

105-N-5W
AUG 16/69
PETER LADUE
A12328-213

↑
N

A-12328-213

299

298

300

PUTTER

AUG 69

105-N-SW
AUG 16/69
PETER LADUE

ATLAS EXPLORATIONS LIMITED

GEOCHEMICAL STREAM SEDIMENT SURVEY DATA

SAMPLER Peter Lodner

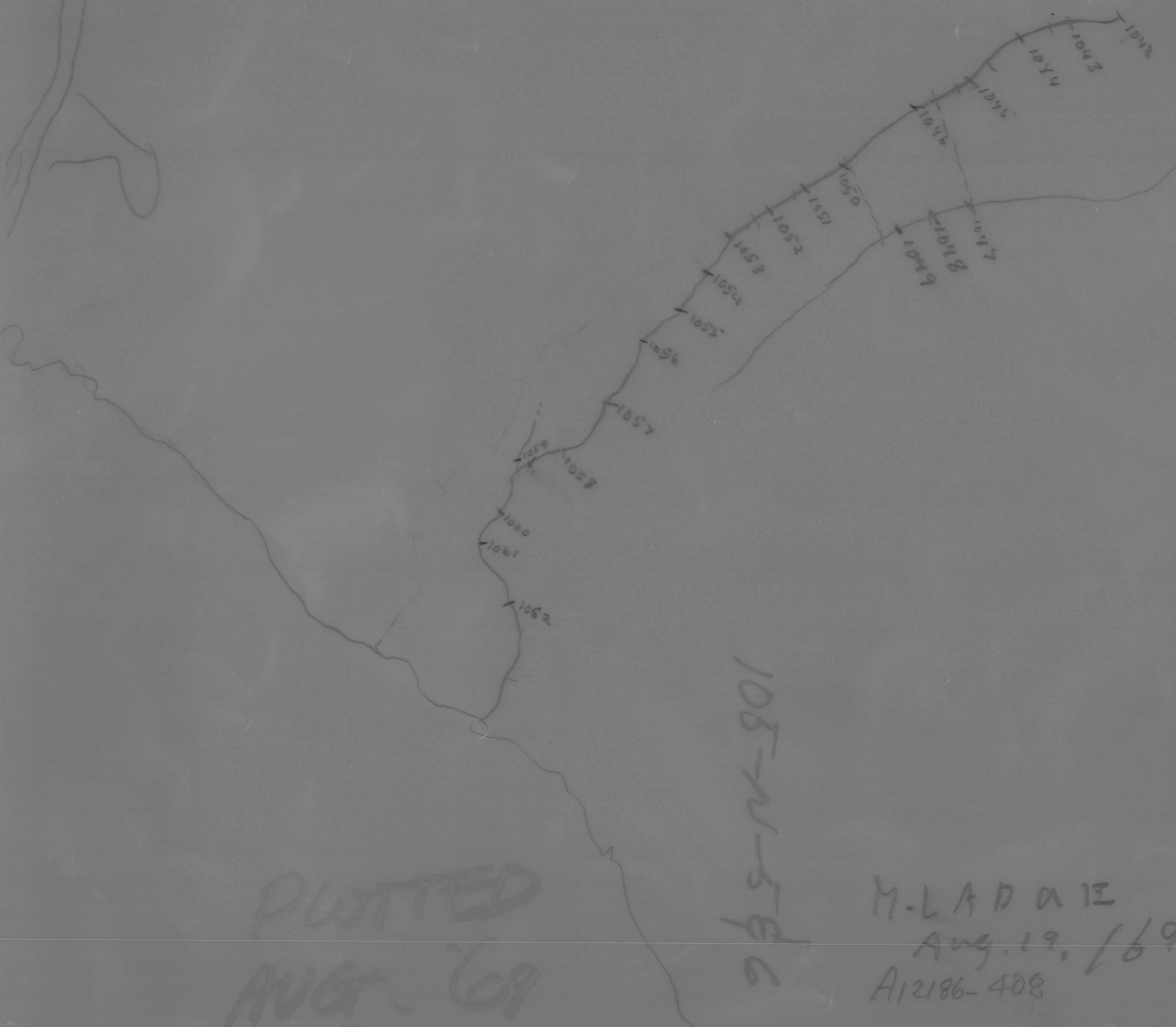
PHOTO NUMBER.....

DATE Aug. 16, 1969

Office Use Only		
Map.....		
Date Plotted.....		
Plotter.....		

Sample No.	Quartz P or A	Gossan or Min	Soil		Silt		Stream Width	Remarks	Analytical Results		
			Sand	Silt	Clay	Organic			Cu	Pb	Zn
298			Sand				10				
299			Sand				4				
300			Sand				5				
301			Sand				7				
302			Sand				7				
303			Sand				7				
304			Sand				7				
305			Sand				7				
306			Sand				8				
307			Sand				8				
308			Sand				7				
309			Sand				9				
310					Clay		7				
311		Gossan					9				
112			Sand				10				
313			Sand				10				

1055



PLOTTED
AUG. 69

105-N-596

M-LAD a 12
Aug. 19, 1969
A12186-408

ATLAS EXPLORATIONS LIMITED

GEOCHEMICAL STREAM SEDIMENT SURVEY DATA

SAMPLER. M. L. A. D. U. E......

PHOTO NUMBER.....

DATE. 19 Aug 1969.....

Office Use Only

Map.....

Date Plotted.....

Plotter.....

Sample No.	Quartz P or A	Gossan or Min	Soil		Silt ✓		Stream Width	Remarks	Analytical Results		
			Sand	Silt	Clay	Organic			Cu	Pb	Zn
1022					✓		2				
1023					✓		2				
1024					✓		2				
1025					✓		2				
1026					✓		3				
1027					✓		1				
1028					✓		3				
1029					✓		3				
1030					✓		1				
1031					✓		3				
1032					✓		3				
1033					✓		3				
1034					✓		3				
1035					✓		3				
1036					✓		3				
1037					✓		3				

ATLAS EXPLORATIONS LIMITED

GEOCHEMICAL STREAM SEDIMENT SURVEY DATA

SAMPLER N. L. ADUFE

PHOTO NUMBER

DATE 19 Aug 1969

Office Use Only

Map

Date Plotted

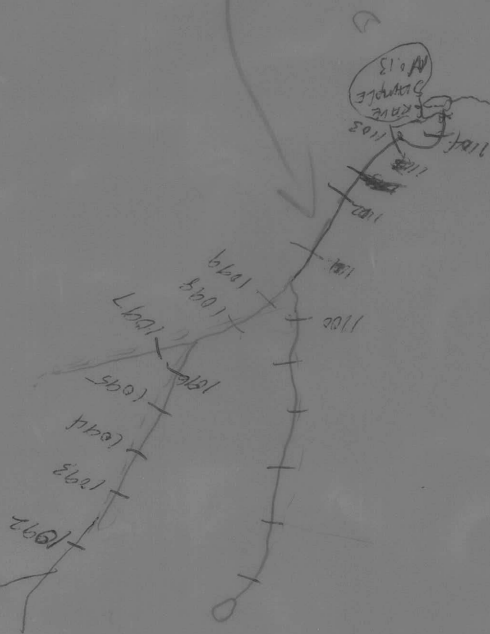
Plotter

Sample No.	Quartz P or A	Gossan or Min	Soil		Silt		Stream Width	Remarks	Analytical Results		
			Sand	Silt	Clay	Organic			Cu	Pb	Zn
1038					/		3				
1039					✓		4				
1040					/		4				
1041					✓		4				
1042					/		2				
1043					/		2				
1044					/		2				
1045					/		2				
1046					✓		2				
1047					/		3				
1048					✓		3				
1049					✓		3				
1050					/		3				
1051					/		3				
1052					/		3				
1053					/		3				

Take heavy
mineral sample
on this
Stream
as well

1/2 day

105-N-5



Heavy mineral
sample 11/19/69

AR

PLOTTED
OCT. 69

105 N-5
A12282-102

ATLAS EXPLORATIONS LIMITED

GEOCHEMICAL STREAM SEDIMENT SURVEY DATA

SAMPLER... *George Johnny*

PHOTO NUMBER *A12186-404*

DATE... *Aug 19/69*

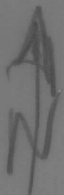
Office Use Only

Map.....

Date Plotted.....

Plotter.....

Sample No.	Quartz P or A	Gossan or Min	Soil		Silt		Stream Width	Remarks	Analytical Results		
			Sand	Silt	Clay	Organic			Cu	Pb	Zn
1105					✓		3 ft.				
1106					✓		4 ft.				
1107					✓		5 ft.				
1108					✓		7 ft.				
1109					✓		7 ft.				
1110					✓		7 ft.				
1111					✓		7 ft.				
1112					✓		7 ft.				
1113					✓		9 ft.				
1114					✓		9 ft.				
1115						✓	11 ft.				
1116						✓	11 ft.				
1117						✓	11 ft.				
1118						✓	11 ft.				
1119						✓	12 ft.				
1120					✓		13 ft.				
1121						✓	14 ft.				
1122						✓	14 ft.				



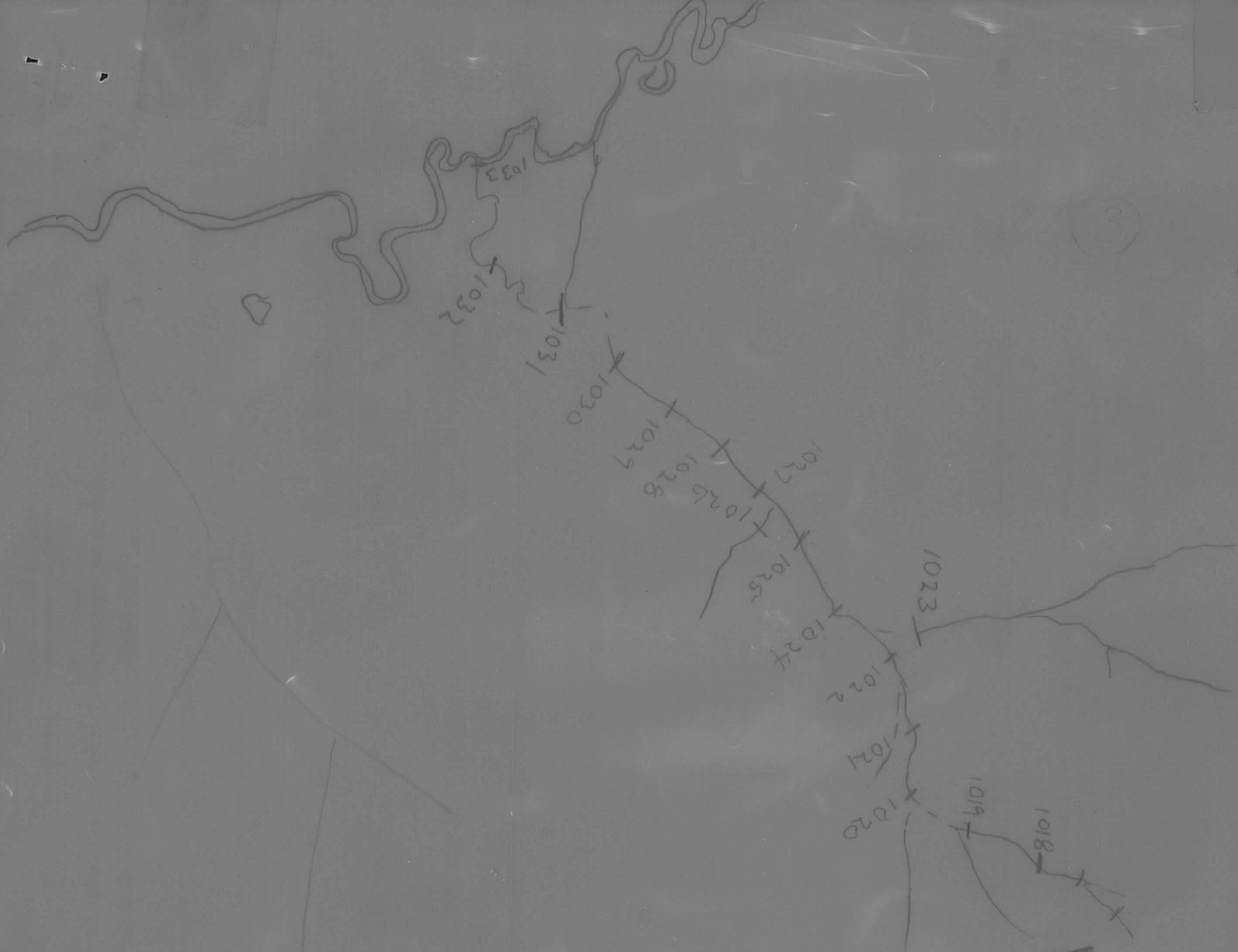
George Johnson
Aug. 11/69

105-10-50
A17186-404



PLOTTED

OCT. 69



G. Haineault
July 16th
A/238204
105-N-SW

105-N-5

PLOTTED
OCT '69

ATLAS EXPLORATIONS LIMITED

GEOCHEMICAL STREAM SEDIMENT SURVEY DATA

SAMPLER..... *H. Hammond*

PHOTO NUMBER..... *A12328-204*

DATE..... *Aug 16th*

Office Use Only

Map.....

Date Plotted.....

Plotter.....

Sample No.	Quartz P or A	Gossan or Min	Soil		Silt		Stream Width	Remarks	Analytical Results		
			Sand	Silt	Clay	Organic			Cu	Pb	Zn
1018	P				✓		1 ft	No Slate			
1019	P				✓		"	"			
1020	P				✓		2 ft	"			
1021	P				✓		4 "	"			
1022	P				✓		"	"			
1023	P				✓		"	"			
1024	P				✓		6 ft	"			
1025	P				✓		5 "	"			
1026	P				✓		3 "	"			
1027	P				✓		10 "	"			
1028	P				✓		"	"			
1029	P				✓		"	"			
1030	P				✓		"	"			
1031	P				✓		"	"			
1032	P				✓		8 "	"			
1033	P				✓		"	"			