

G. Sanford

13 July 69

Heavy Minerals

SGS HM 6 - SGS - HM 13

A 12106 - 265

018162



G. Sanford

S. lbs

11, 12 July 69


SGS-69 - 114
- 119

Also Heavy Minerals

SGS-HM1
- HM5

105-N/12

Canyon Creek



Canyon Ck.

G. Sanford

13 July 69

Heavy Minerals

SGS HM 6-13

105-N-12

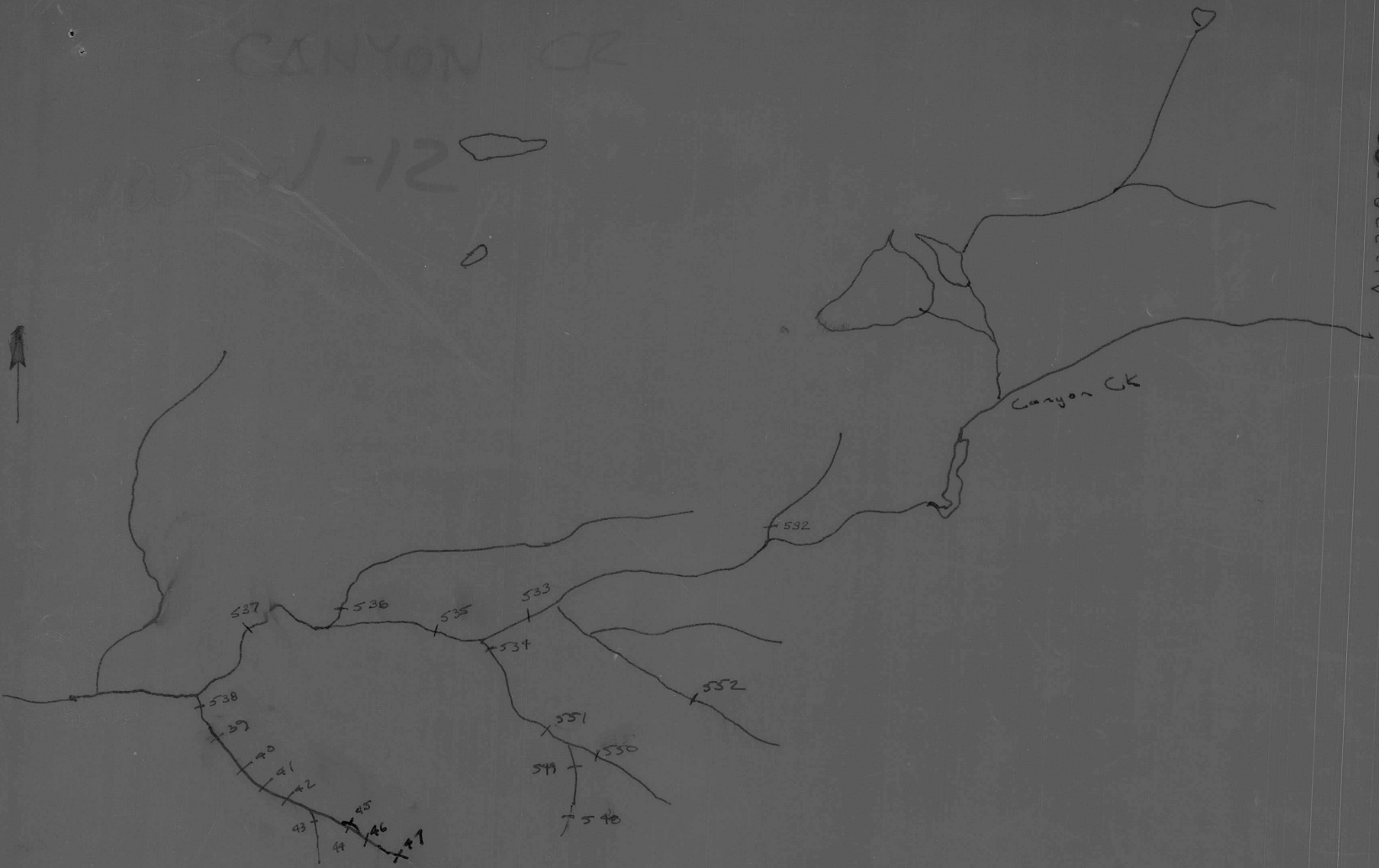


A12230

CANYON CR

1-12

A1237B-200



M. Ladoe
S. Ito
11, 12 July 69

ML-69-532
552

PLOTTED
AUG 69

CANYON CR.



M. La due
S. I. Ts
12 July 69
ML-69-553
-576



A12328-221

CANYON CR.




M. Cadue
S. 1b

13 July 69

ML 577-590

Canyon Creek



CANYON

M. Ladue
S. Itz
13 July 69
MC 577-596

596

595

594

593

592

A12106-265

ATLAS EXPLORATIONS LIMITED

GEOCHEMICAL STREAM SEDIMENT SURVEY DATA

SAMPLER... MACK LADUE

PHOTO NUMBER A12328-200

DATE... 11 July 1969

Office Use Only		
Map.....		
Date Plotted.....		
Plotter.....		

Sample No.	Quartz P or A	Gossan or Min	Soil		Silt ✓		Stream Width	Remarks	Analytical Results		
			Sand	Silt	Clay	Organic			Cu	Pb	Zn
<u>ML-532-69</u>					✓		<u>Seepage</u>				
<u>533</u>					✓		<u>6</u>				
<u>534</u>					✓		<u>3</u>				
<u>535</u>					✓		<u>6</u>				
<u>536</u>					✓		<u>1</u>				
<u>537</u>					✓		<u>6</u>				
<u>538</u>					✓		<u>3</u>				
<u>539</u>					✓		<u>3</u>				
<u>540</u>					✓		<u>3</u>				
<u>541</u>					✓		<u>3</u>				
<u>542</u>					✓		<u>2</u>				
<u>543</u>					✓		<u>1</u>				
<u>544</u>					✓		<u>2</u>				
<u>545</u>					✓		<u>1</u>				
<u>546</u>					✓		<u>2</u>				
<u>ML-547-69</u>					✓		<u>1</u>				

ATLAS EXPLORATIONS LIMITED

GEOCHEMICAL STREAM SEDIMENT SURVEY DATA

SAMPLER. *M...L.A.D.U.E.....*

PHOTO NUMBER. *A.1.2328-200*

DATE. *11-13 July 1969..*

12 July -221

<u>Office Use Only</u>		
Map.....		
Date Plotted.....		
Plotter.....		

Sample No.	Quartz P or A	Gossan or Min	soil		Silt ✓		Stream Width	Remarks	Analytical Results		
			Sand	Silt	Clay	Organic			Cu	Pb	Zn
<i>M-548-69</i>					✓		<i>1</i>				
<i>549</i>					✓		<i>1</i>				
<i>550</i>					✓		<i>2</i>				
<i>551</i>					✓		<i>2</i>				
<i>M-552-69</i>					✓		<i>3</i>				
<i>M-553-69</i>					✓		<i>2</i>				
<i>554</i>					✓		<i>1</i>				
<i>555</i>					✓		<i>1</i>				
<i>556</i>					✓		<i>1</i>				
<i>557</i>					✓		<i>1</i>				
<i>558</i>					✓		<i>1</i>				
<i>559</i>					✓		<i>1</i>				
<i>560</i>					✓		<i>See page</i>				
<i>561</i>					✓		<i>See page</i>				
<i>M-562-69</i>					✓		<i>3</i>				

ATLAS EXPLORATIONS LIMITED

GEOCHEMICAL STREAM SEDIMENT SURVEY DATA

SAMPLER. MAC K... LADUE.....

PHOTO NUMBER. A12330-399

DATE. 13 July 1969.....

A12106-265

Office Use Only

Map.....

Date Plotted.....

Plotter.....

Sample No.	Quartz P or A	Gossan or Min	Soil		Silt ✓		Stream Width	Remarks	Analytical Results		
			Sand	Silt	Clay	Organic			Cu	Pb	Zn
<u>M.L. 577-69</u>					✓						
<u>578</u>					✓		<u>seepage</u>				
<u>579</u>					✓		<u>seepage</u>				
<u>580</u>					✓		<u>7</u>				
<u>581</u>					✓		<u>1</u>				
<u>582</u>					✓		<u>8</u>				
<u>583</u>					✓		<u>8</u>				
<u>584</u>					✓		<u>7</u>				
<u>585</u>					✓		<u>10</u>				
<u>586</u>					✓		<u>10</u>				
<u>587</u>					✓		<u>11</u>				
<u>588</u>					✓		<u>seepage</u>				
<u>589</u>					✓		<u>10</u>				
<u>590</u>					✓		<u>11</u>				
<u>591</u>					✓		<u>12</u>				
<u>592</u>					✓		<u>13</u>				

M.L. 593-69

✓
13

