

x
261 x
261

1a

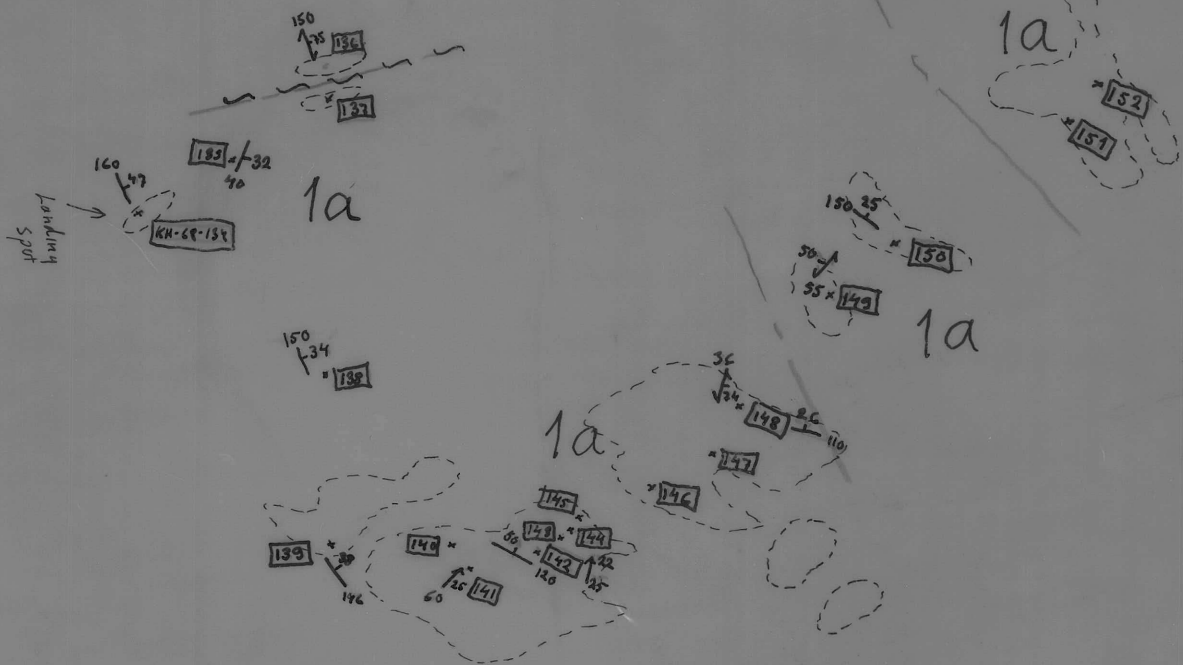
GEOLOGICAL INFORMATION ON
105U-11

A12328-221

Kyösti Heinänen
19.7.1968

PLOTTED ON GEOLOGIC MAP
JULY 24/68 ϕ .

018163



A 12230-397

PLOTTED ON GEOLOGY MAP
JULY 22/68

GEOLOGIC MAP 105-N-12
STILL TO BE DRAFTED

Kyösti Heinänen


July 7/68

105-N-12.

GEOLOGIC MAP 105-N-12
STILL TO BE DRAFTED.

105-N-12

A12328-201



Kyösti Heinänen

July 7/68

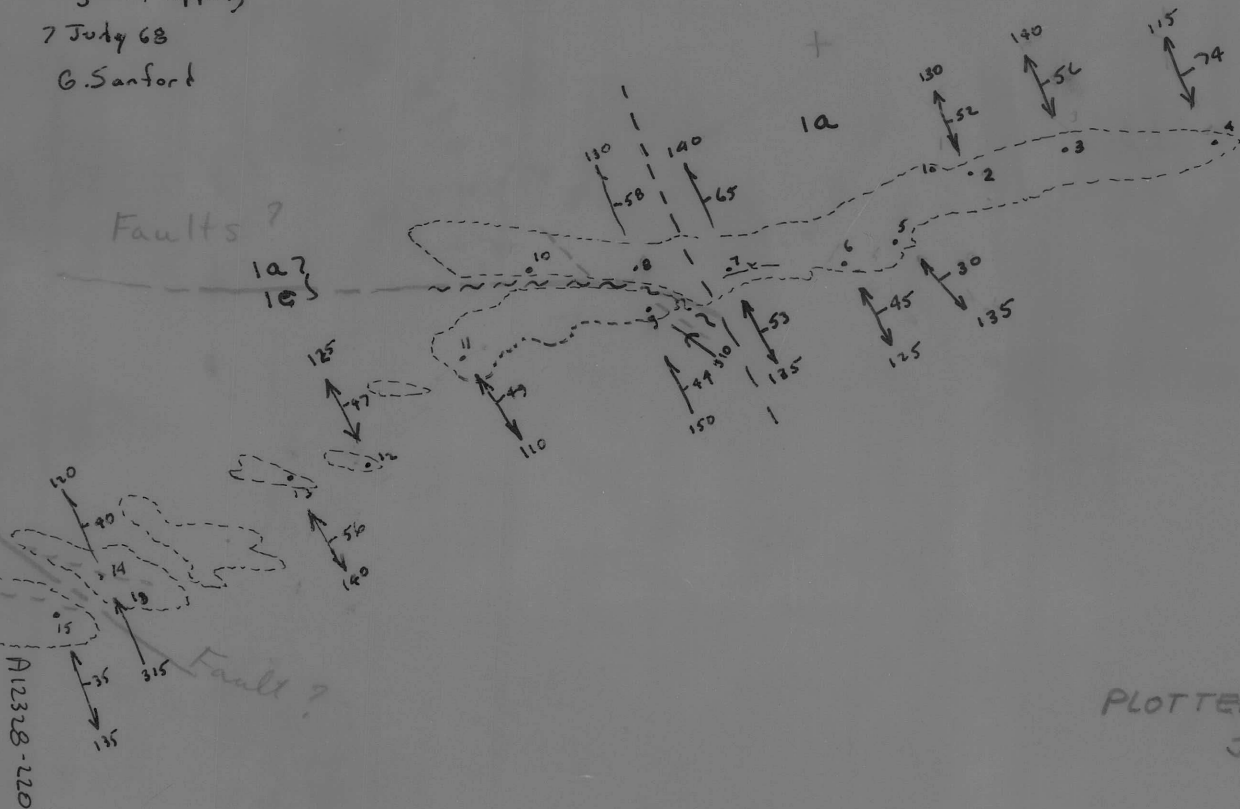
PLOTTED ON GEOLOGY MAP
JULY 22/1968

105-N-12
SE

Geological Mapping
7 July 68
G. Sanford

Faults ?

1a
1b



PLOTTED ON GEOLOGICAL MAP
JULY 20-1968

[Signature]

Rock Sample Locations
Eremophila Creek

P. Dea + M. Ladue

20 June → 24 June

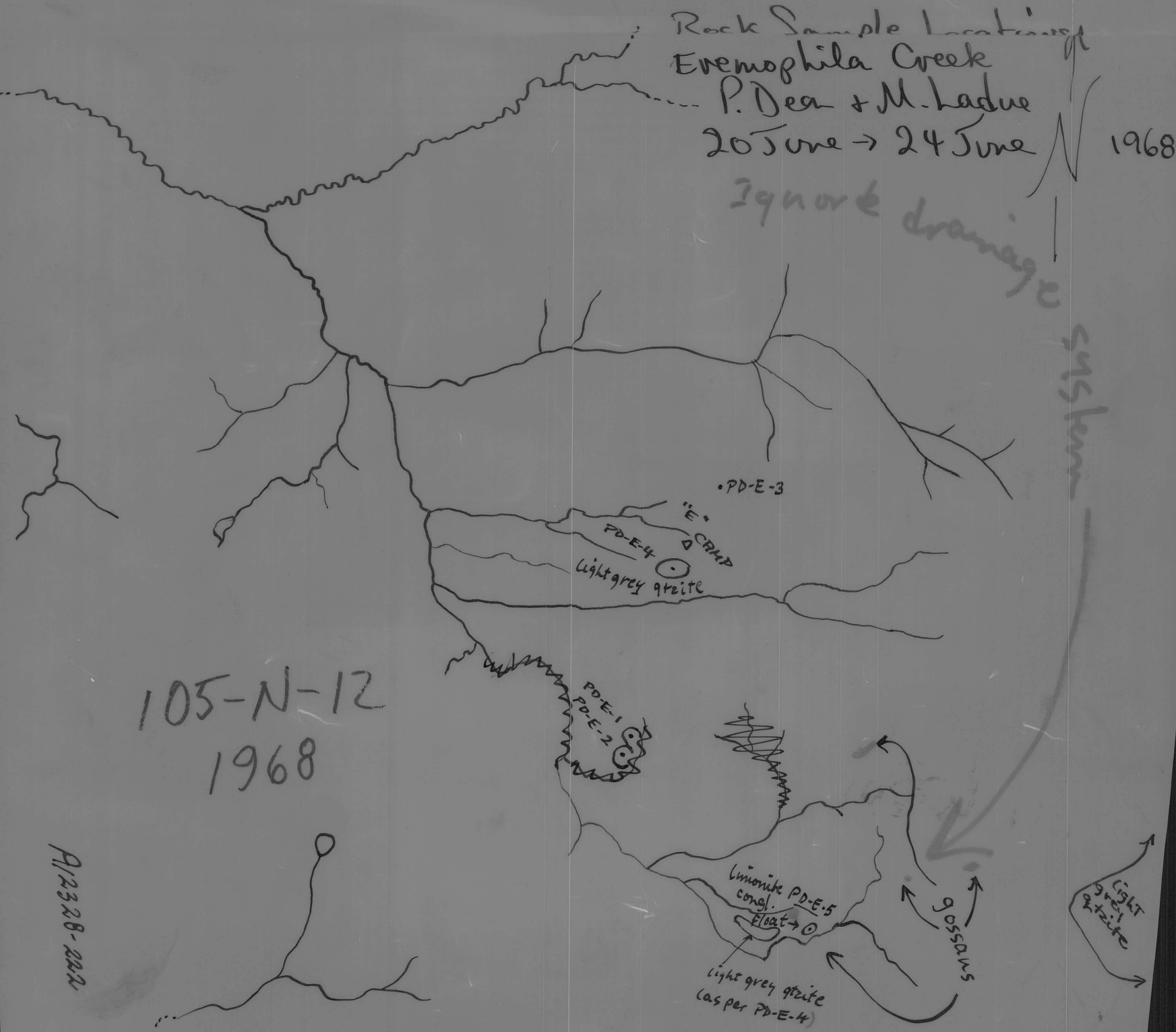
1968

Ignore drainage

system

105-N-12
1968

A12328-002



105-N-12

SILT SAMPLE LOCATIONS

Eremophila Creek

20 JUNE → 24 JUNE 1968

P. DEAN & M. LADUE

(PD-68-116 → 144, ML-68-128 → 164)



9/23/28-222

105-N-12

ATLAST EXPLORATIONS LIMITED

GEOCHEMICAL STREAM SEDIMENT SURVEY DATA

SAMPLER: P. DEAN

PHOTO NUMBER: A12328-221

DATE: 21 JUNE 1968

Map
Date Plotted
Plotter

SAMPLE NO.	QUARTZ P or A	GOSSAN or MIN	Soil		Silt		Stream width	Remarks	Analytical Results		
			Sand	Silt	clay	Organic			Cu	Pb	Zn
68-116	P	—		✓			1 FT				
117	P	—		✓			1½				
118	P	—		✓			2				
119	P	—		✓			2½				
120	P	—	✓	✓			3½				
121	P	—		✓			2				
122	P	—		✓			3½				
123	P	—		✓			1½				
124	P	—		✓			1½				
125	P	—	✓	✓			2½				
126	P	—		✓			2½				
127	P	—		✓			2½				
128	P	—		✓			2½				
129	P	—		✓			1½				
130	P	—		✓			3				

105-N-12

ATLAS EXPLORATIONS LIMITED

GEOCHEMICAL STREAM SEDIMENT SURVEY DATA

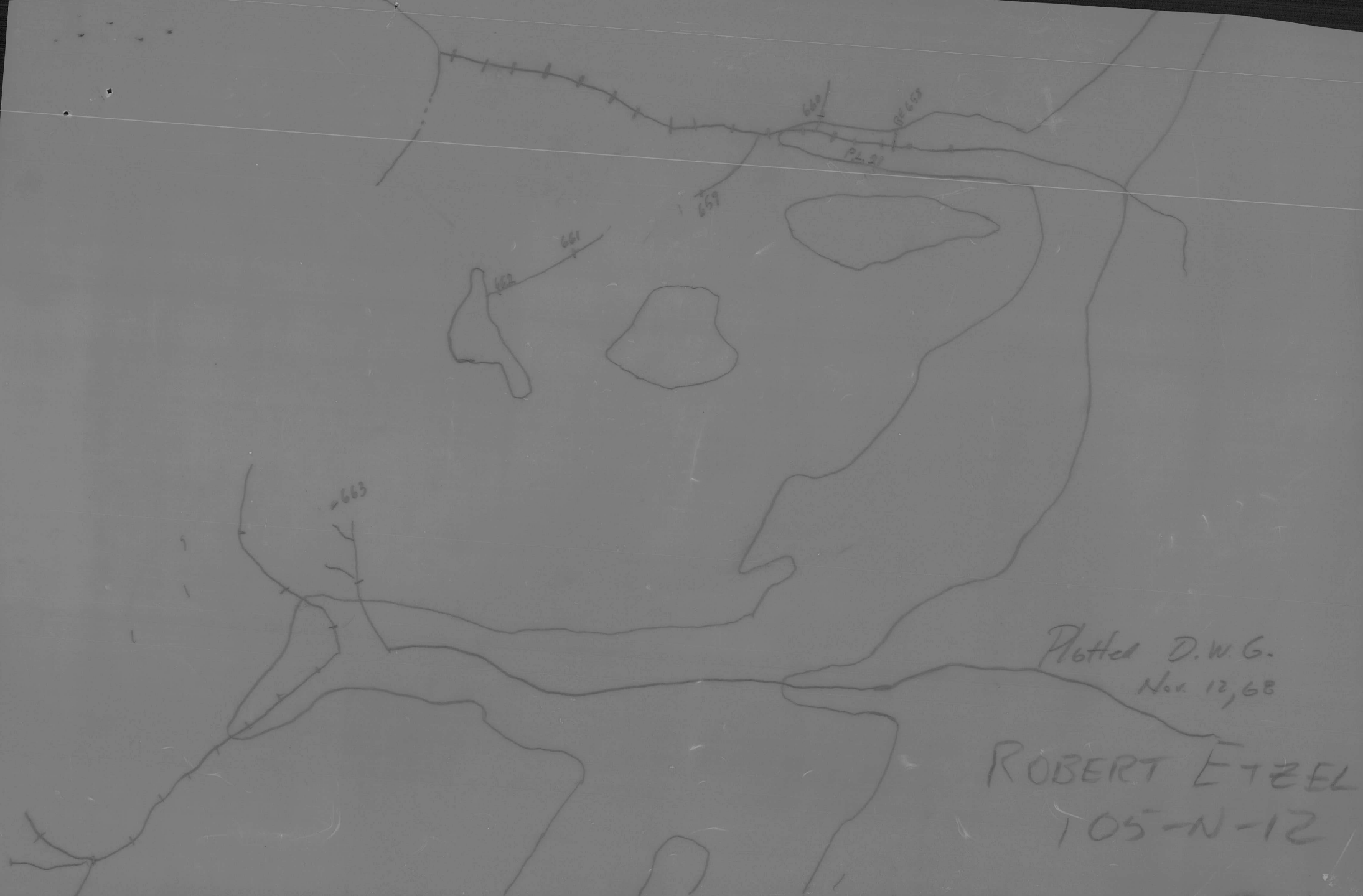
SAMPLER. M.A.S.K. 2A.D.U.E.

PHOTO NUMBER. A.12328-332

DATE. 31 JUNE 1968

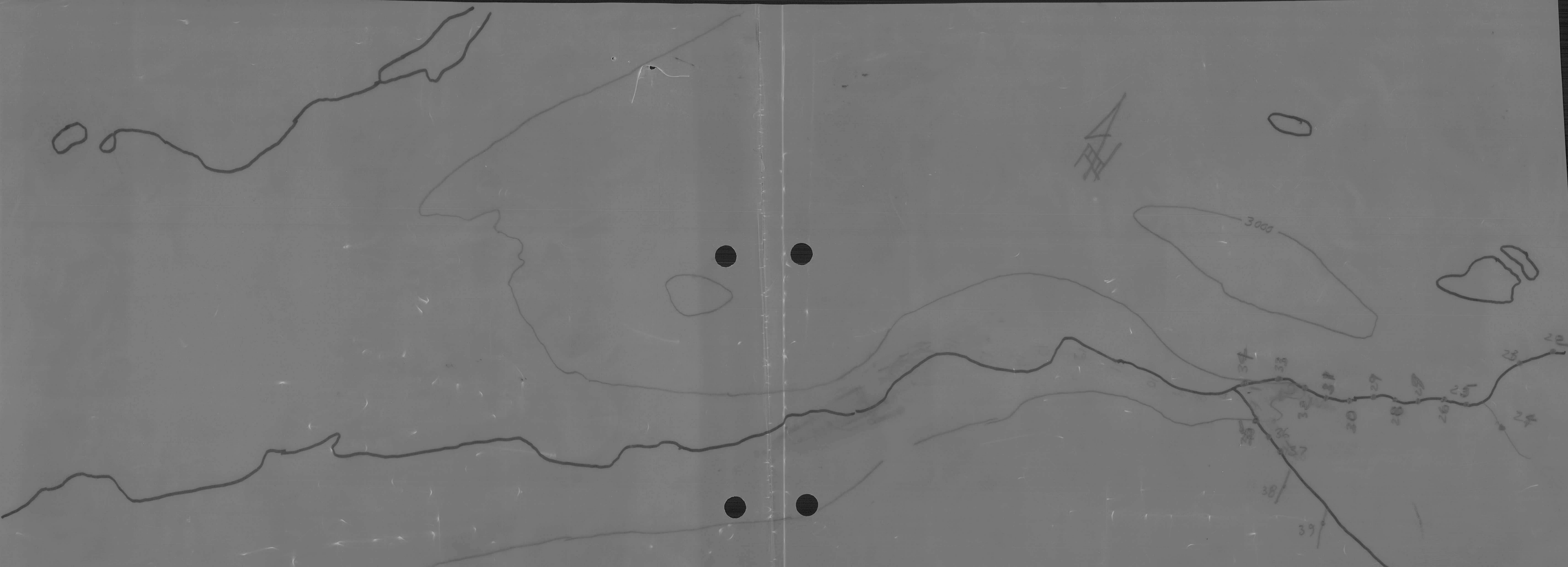
<u>Office Use Only</u>		
Map		
Date Plotted		
Plotter		

Sample No.	Quartz P or A	Gossan or Min	Soil		Silt ✓		Stream Width	Remarks	Analytical Results		
			Sand	Silt	Clay	Organic			Cu	Pb	Zn
M.L.68-128	P			✓			1				
M.L.68-129	P			✓			1 1/2				
M.L.68-130	P			✓			1				
M.L.68-131	P			✓			4				
M.L.68-132	P			✓			2				
M.L.68-133	P			✓			2				
M.L.68-134	P		✓				4				
M.L.68-135	P		✓				4				
M.L.68-136	P		✓				4				
M.L.68-137	P			✓			1				
M.L.68-138	P		✓				4				
M.L.68-139	P			✓			2				
M.L.68-140	P		✓				4				
M.L.68-141	P		✓				4				
M.L.68-142	P			✓			1				
M.L.68-143	P			✓			3				



Plotted D.W.G.
Nov 12, 68

ROBERT ETZEL
105-N-12



PLOTTED ON GEOCHEM
MAP 40
AUGUST 20/68
JACK LADUE
Aug 6/68
105-10-12

ATLAS EXPLORATIONS LIMITED

GEOCHEMICAL STREAM SEDIMENT SURVEY DATA

SAMPLER..... *Jack Laska*

PHOTO NUMBER.....

DATE..... *Aug 6 68*

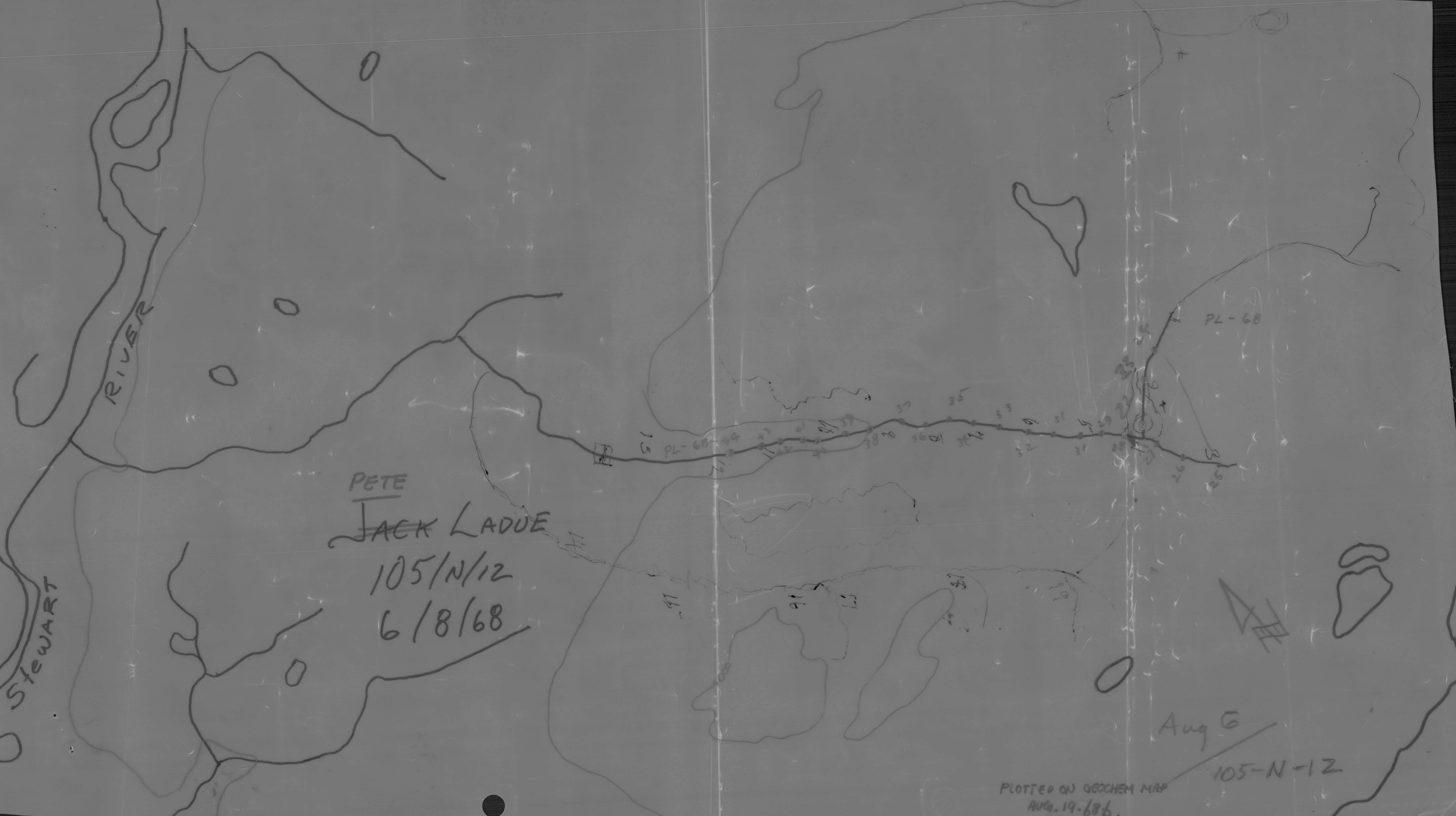
Office Use Only

Map.....

Date Plotted.....

Plotter.....

Sample No.	Quartz P or A	Gossan or Min	Soil		Silt		Stream Width	Remarks	Analytical Results		
			Sand	Silt	Clay	Organic			Cu	Pb	Zn
<i>22</i>				<i>silt</i>	<i>Clay</i>						
<i>23</i>				<i>silt</i>							
<i>24</i>				<i>silt</i>	<i>sand</i>		<i>2.5 F.</i>				
<i>25</i>				<i>silt</i>	<i>Clay</i>		<i>7.5 F.^C</i>				
<i>26</i>				<i>silt</i>							
<i>27</i>				<i>silt</i>							
<i>28</i>											
<i>29</i>											
<i>30</i>											
<i>31</i>											
<i>32</i>											
<i>33</i>											
<i>34</i>							<i>2.5 F.</i>				
<i>35</i>											
<i>36</i>					<i>Clay</i>						
<i>37</i>					<i>Clay</i>						



RIVER

Stewart

PETE
~~JACK~~ LADUE
105/N/12
6/8/68

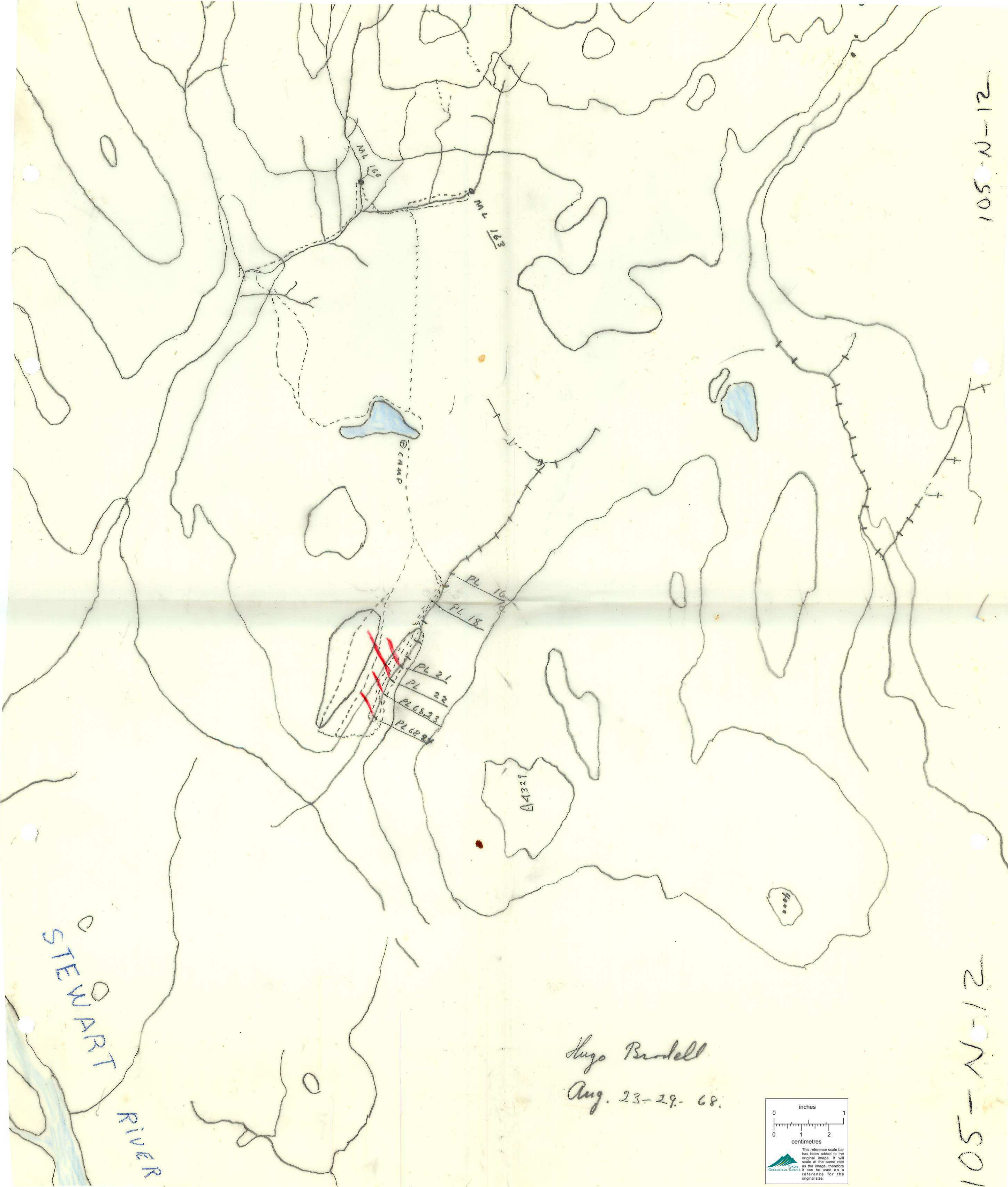
PL-68

51 PL-68

Aug 6

105-N-12

PLOTTED ON GEOCHEM MAP
AUG. 19. 686.



STEWART RIVER

CAMP

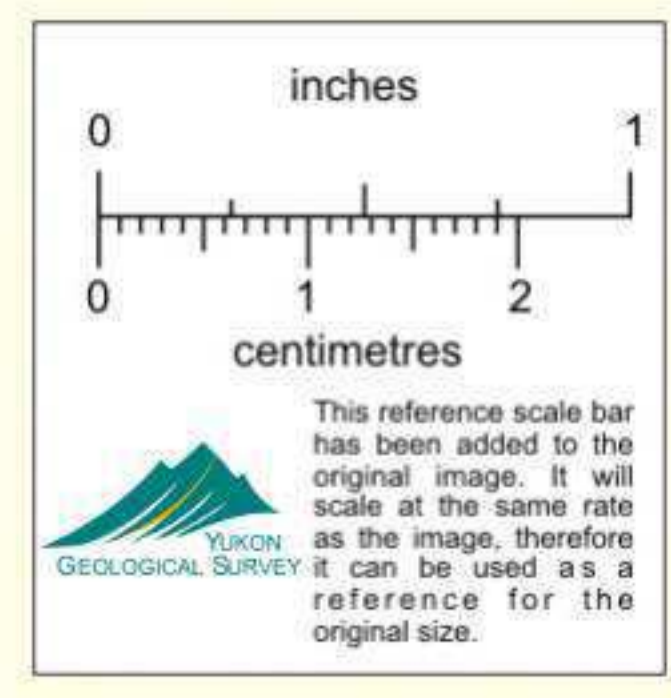
ML 16
ML 19

PL 16
PL 18

PL 21
PL 22
PL 68, 23
PL 68, 24

Δ4321

Hugo Brendell
Aug. 23-29-68.



105-N-12
501

105-N-12
501