NATIONAL TOPOGRAPHIC SERIES

CANADA

~~FIRST~~ EDITION 2 (1977)

CANADA, SHEET 105 G

Military users, refer to this map as: Référence de la carte pour usage militaire:	SERIES A502 SÉRIE	MAP 105 G CARTE	EDITION 2 MCE EDITION

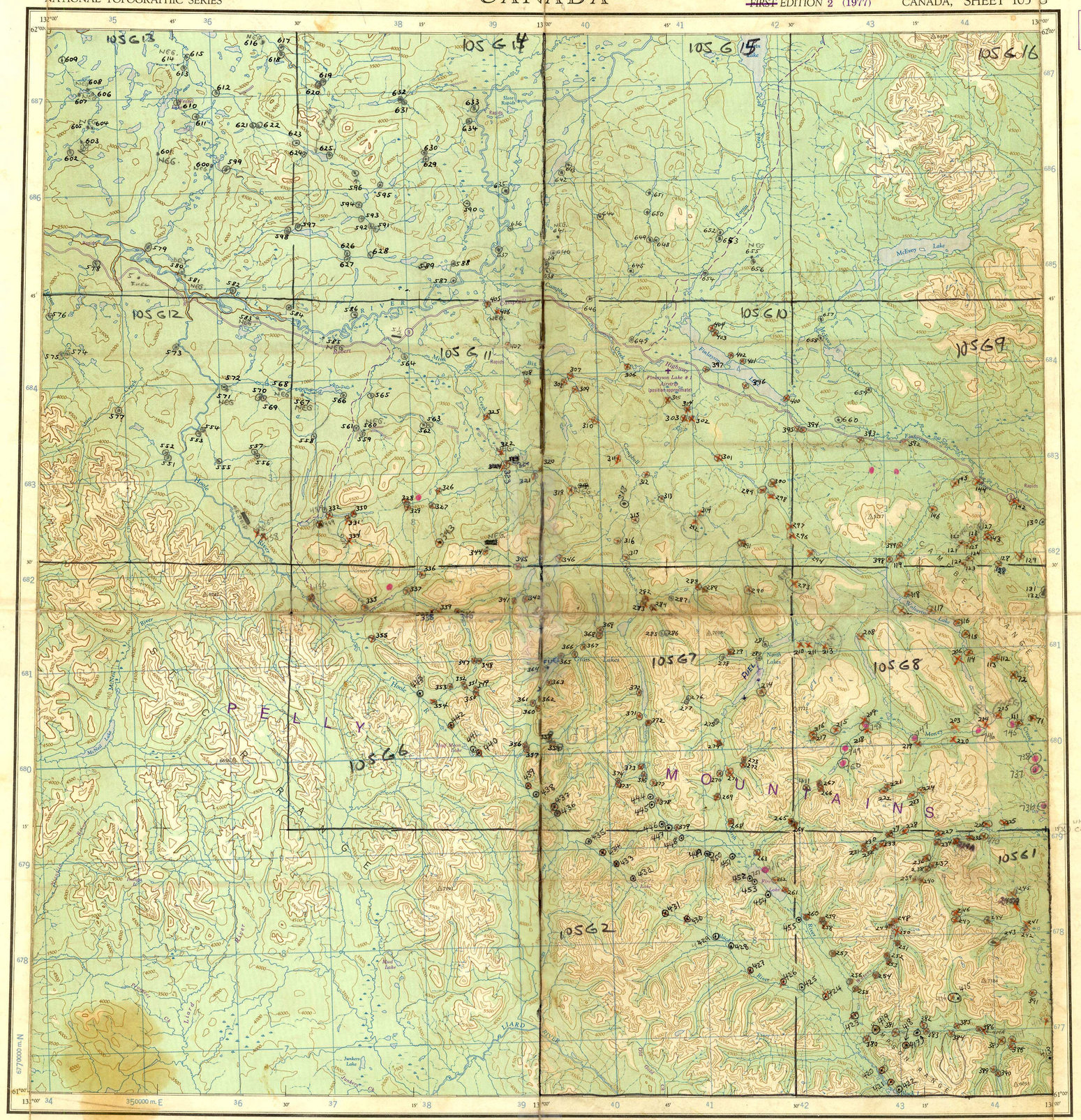

GRID ZONE DESIGNATION 9 V	TO GIVE A STANDARD REFERENCE ON THIS SHEET TO NEAREST 1000 METRES
100,000 M. SQUARE IDENTIFICATION: UU VU / UT VT — 680 / 40	SAMPLE POINT: TRIANGULATION STATION
IGNORE the SMALLER figures of any grid number; these are for finding the full coordinates. Use ONLY the LARGER figures of the grid number; example: 34 0000	1. Read letters identifying 100,000 metre square in which the point lies: UT 2. Locate first VERTICAL grid line to LEFT of point and read LARGE figures labeling the line either in the top or bottom margin, or on the line itself: 8 2 Estimate tenths from grid line to point: 3. Locate first HORIZONTAL grid line BELOW point and read LARGE figures labeling the line either in the left or right margin, or on the line itself: 8 6 Estimate tenths from grid line to point:
	SAMPLE REFERENCE: UT8286
	If reporting beyond 18° in any direction, prefix Grid Zone Designation as: 9VUT8286

TEN THOUSAND METRE
UNIVERSAL TRANSVERSE MERCATOR GRID
ZONE 9

inches 0 1 2
centimetres 0 1 2 3 4 5

This reference scale bar has been added to the original image. It will scale at the same rate as the image, therefore it can be used as a reference for the original size.

YUKON GEOLOGICAL SURVEY

THE DECLINATION OF THE COMPASS NEEDLE, 1952

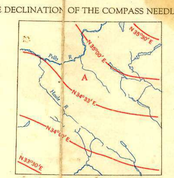

The declination of the compass needle at any place along a red line is the declination given in that red line. At other places the declination is between those given on the neighbouring red lines; thus at the place marked A, the declination is between N.24°30'E and N.25°E. The easterly declination of the compass needle are decreasing 4.5 minutes annually.

Surveyed, compiled, drawn and printed by the ARMY SURVEY ESTABLISHMENT R.C.E., 1949-52.
Aerial photography by the R.C.A.F. 1949.
Universal Transverse Mercator Projection.

Interim Corrections 1974 (1977)

CHECKED WITH MYLAR MAP NP NOV 12/81

REFERENCE

	More than 2 Lanes	2 Lanes
Road, Loose Surface, All Weather		
" Loose Surface, Less than 2 Lanes	All Weather	Dry Weather
Cart Track		
Trail		
Railway, Multiple Track		
" Single Track		
Boundary, International		
" Province or State		
" County or District		
" Reservations, Indian, Military, Park, etc.		

FINLAYSON LAKE
YUKON TERRITORY

Scale 1:250,000
1 Inch to 4 Miles Approximately

Miles 5 0 5 10 15 20 Miles
Kilometres 5 0 5 10 15 20 25 30 Kilometres

ROADS - ROUTES:
hard surface - *pavée*
loose surface - *de gravier*
cart track - *de terre*
trail - *sentier*
Deletions - *Suppressions* x x x x x

The general public may obtain copies of this map from the Map Distribution Office, Dept. of Mines and Technical Surveys, Ottawa.

018284

Contour interval 500 Feet.
All Elevations in Feet above Mean Sea Level.

Corrections Provisoires, 1977

REFERENCE

Triangulation Station
Contours, Elevation
" Depression
" Approximate
Church, School
Stream, Intermittent
Boundary, International
Dam
Falls
Aerodrome, on Land
Main Electric Power Line
Spot Elevation, in feet 257
Wooded Areas
Swamp or Marsh
W.L. 241
Ferry
Mud
Sand
Navigation Light
Elevation in Feet 250
on Water

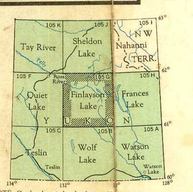

NOTE: On the above index the sheets published are shown tinted green.

FINLAYSON LAKE Y.T
SHEET 105 G
~~FIRST EDITION~~
EDITION 2 (1977)