ANVIL RANGE MINING CORPORATION

DIGITAL ARCHIVE
(PROFILE & GRIDDED DATA)

FARO

YUKON

018287

Date Flown: JUNE - JULY 1996

Date Created: NOVEMBER 12, 1996

Project Ref : J9650

aerodat

World Leader in Airborne Geophysics

SWIM LAKE MINES LIMITED
AIRBORNE GEOPHYSICAL SURVEY



CONTOUR INTERVAL	20 GAMMA
MEAN FLIGHT LINE SPACING	1000 FEET
MEAN TERRAIN CLEARANCE	200 FEET
500 GAMMA CONTOUR	
100 GAMMA CONTOUR	
20 GAMMA CONTOUR	
MAGNETIC LOW	
FIDUCIAL POINTS	0 0 0
FLIGHT LINES	

LUK GROUP

YUKON TERRITORY

SCALE

1000 0 1000 2000 3000 4000 5000

FEET FEET

1 Inch to 1320 Feet

(Approx.)

AEROMAGNETIC MAP

Flown and Compiled by

LOCKWOOD SURVEY CORPORATION LIMITED

TORONTO, CANADA

1966

inches 0 1 2

centimetres 0 1 2 3 4 5

YUKON GEOLOGICAL SURVEY

This reference scale bar has been added to the original image. It may not scale at the same rate as the image. Distortion is also possible along and across the image when compared to the original size.

105-K-3

SWIM LAKE MINES

LUK GP

BLIND CK AREA

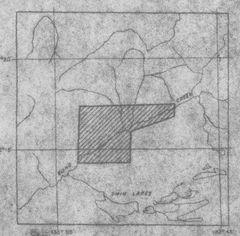

SWIM LK. MINES HANNG-AEM

25-10-A

SWIM LAKE MINES LIMITED
AIRBORNE GEOPHYSICAL SURVEY



MEAN FLIGHT LINE ELEVATION ..... 1000 FEET
MEAN TERRAIN CLEARANCE ..... 200 FEET
ELECTROMAGNETIC CONTOURS ..... 2, 10, 15 etc.
2, 3, 5 etc.
NEGATIVE CONTOURS ..... -5, -10 etc.
-1, -2, -3 etc.
FIDUCIAL POINTS 0990
FLIGHT LINES .....

The contours represent amplitude of in phase response of the resultant field expressed in parts per million of the primary. The figures: (35) represent amplitude in phase component / Quadrature component. The frequency of the primary survey is 4000 cycles per second.

LUK GROUP
YUKON TERRITORY

SCALE
1000 FEET 0 1000 2000 3000 4000 5000 FEET
1 inch to 520 Feet
(Approx.)

ELECTROMAGNETIC MAP

Flown and Compiled by
LOCKWOOD SURVEY CORPORATION LIMITED
TORONTO, CANADA
1966
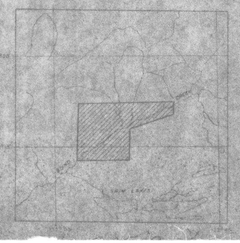
105-K-3
SWIM LAKE MINES
LUK GP
BLIND CK. AREA