

1987

Grum / Vangoda

DDH

Sperry-Sun

WELL 87G-05
DEPTH: 437'
PICTURE NO. 1
INCLINATION 1° (-89°) (179)
OBS. DIR. N25E (025)
COR. DIR. 057
TOOL FACE
RUN BY LCP
DATE OCT 28/87
CHECKED BY _____



WELL 87G-04
DEPTH: 249'
PICTURE NO. 1
INCLINATION -90° 43 1.5°
OBS. DIR. S40W = 220
COR. DIR. 220+33 = 253°
TOOL FACE
RUN BY C. REED
DATE OCT 24/87
CHECKED BY _____

WELL 87G-03
DEPTH: 273 Feet
PICTURE NO. 1
INCLINATION -90° -89°
OBS. DIR. 291 N80W = 272
COR. DIR. 272+32 = 304
TOOL FACE 304
RUN BY C. REED
DATE OCT 23/87
CHECKED BY _____

WELL 87G-02
DEPTH: 606-30+17
PICTURE NO. 1
INCLINATION _____
OBS. DIR. _____
COR. DIR. _____
TOOL FACE _____
RUN BY LCP
DATE OCT 19/87
CHECKED BY _____

WELL 87G-02
DEPTH: 606-30+17
PICTURE NO. 2
INCLINATION _____
OBS. DIR. _____
COR. DIR. _____
TOOL FACE _____
RUN BY LCP
DATE OCT 19/87
CHECKED BY _____

WELL 87G-01
DEPTH: 550-30+17
PICTURE NO. 1
INCLINATION 20 177
OBS. DIR. 28°NW
COR. DIR. 004
TOOL FACE _____
RUN BY LCP
DATE OCT 16/87
CHECKED BY _____



WELL 87G-10
DEPTH: 305
PICTURE NO. 1
INCLINATION 38° 4°
OBS. DIR. N (000)
COR. DIR. 032
TOOL FACE _____
RUN BY _____
DATE Nov 7/87
CHECKED BY _____


WELL 87G-09
DEPTH: 182'
PICTURE NO. 2
INCLINATION -90° 35
OBS. DIR. S78E (102)
COR. DIR. 134
TOOL FACE _____
RUN BY CVR
DATE Nov 4
CHECKED BY C.T.

WELL 87G-08
DEPTH: 347'
PICTURE NO. 1
INCLINATION -90° 40
OBS. DIR. S85E (095)
COR. DIR. 127
TOOL FACE _____
RUN BY CVR
DATE Nov 4
CHECKED BY _____

WELL 87G-06
DEPTH: 339'
PICTURE NO. 1
INCLINATION 2.5° 172.5
OBS. DIR. S76E = 104°
COR. DIR. 104+32 = 136°
TOOL FACE _____
RUN BY _____
DATE Nov 1/87
CHECKED BY _____

WELL 87G-05
DEPTH: 237'
PICTURE NO. 3
INCLINATION -88° (178)
OBS. DIR. S30E 150
COR. DIR. 182
TOOL FACE _____
RUN BY LCP
DATE OCT 28/87
CHECKED BY _____

WELL 87G-05
DEPTH: 337'
PICTURE NO. 2
INCLINATION -88° (178)
OBS. DIR. S23E (157)
COR. DIR. 189
TOOL FACE _____
RUN BY _____
DATE _____
CHECKED BY _____



WELL 87G-12
DEPTH: 337'
PICTURE NO. 1
INCLINATION -87° (177)
OBS. DIR. N37E 037
COR. DIR. 069
TOOL FACE _____
RUN BY CVR
DATE Nov 21/87
CHECKED BY JCP

WELL 87G-11
DEPTH: 388
PICTURE NO. 1001
INCLINATION 2° -88° 178
OBS. DIR. N4°E 004
COR. DIR. 036
TOOL FACE _____
RUN BY CVR
DATE Nov 19/87
CHECKED BY _____

WELL 87G-10
DEPTH: 197'
PICTURE NO. 2
INCLINATION -3° 177
OBS. DIR. N48E 048
COR. DIR. 080
TOOL FACE _____
RUN BY CVR/LCP
DATE Nov 15/87
CHECKED BY _____

WELL 87G-10
DEPTH: 397'
PICTURE NO. 1
INCLINATION 4° 176
OBS. DIR. N67E 67
COR. DIR. 099
TOOL FACE _____
RUN BY CVR/LCP
DATE Nov 15/87
CHECKED BY _____

WELL 87G-09
DEPTH: 237'
PICTURE NO. 2
INCLINATION -89° 179
OBS. DIR. N53E 053
COR. DIR. 085
TOOL FACE _____
RUN BY CVR
DATE Nov 12/87
CHECKED BY _____

WELL 87G-09
DEPTH: 337'
PICTURE NO. 1
INCLINATION 175°
OBS. DIR. N60E 060
COR. DIR. 092
TOOL FACE _____
RUN BY CVR
DATE Nov 12/87
CHECKED BY _____







WELL 87G-14
DEPTH: 188'
PICTURE NO. 2
INCLINATION -59° 149°
OBS. DIR. N23E 023
COR. DIR. 055
TOOL FACE _____
RUN BY LCP
DATE Nov 26/87
CHECKED BY _____

WELL 87G-14
DEPTH: 388'
PICTURE NO. 1
INCLINATION -60° 150°
OBS. DIR. N32E = 032
COR. DIR. 064
TOOL FACE _____
RUN BY LCP
DATE Nov 26/87
CHECKED BY _____


WELL 87G-13
DEPTH: 197'
PICTURE NO. 3
INCLINATION -90° 03° 173
OBS. DIR. N10E 010
COR. DIR. 042
TOOL FACE _____
RUN BY CVR
DATE Nov 22/87
CHECKED BY _____

WELL 87G-13
DEPTH: 294
PICTURE NO. 2
INCLINATION -90° 4° 176
OBS. DIR. N13E 013
COR. DIR. 045
TOOL FACE _____
RUN BY CVR
DATE _____
CHECKED BY _____

WELL 87G-13
DEPTH: 394
PICTURE NO. 1
INCLINATION -90° 6° 174
OBS. DIR. N25E 025
COR. DIR. 057
TOOL FACE _____
RUN BY CVR
DATE Nov 25/87
CHECKED BY _____




WELL 87G-17
 DEPTH 233'
 PICTURE NO. 2
 INCLINATION 2.5° = 177.5
 OBS. DIR. S55W = 235
 COR. DIR. 267
 TOOL FACE
 RUN BY LCF
 DATE DEC 7/87
 CHECKED BY _____




sperry-sun

WELL 87G-17
 DEPTH 433'
 PICTURE NO. 1
 INCLINATION 2.5° = 177.5
 OBS. DIR. N18E = 18
 COR. DIR. 50°
 TOOL FACE
 RUN BY RCP
 DATE DEC 7/87
 CHECKED BY _____




sperry-sun

WELL 87G-16
 DEPTH _____
 PICTURE NO. 1
 INCLINATION -90°3' 177
 OBS. DIR. N69W = 291
 COR. DIR. 323
 TOOL FACE
 RUN BY CVR
 DATE DEC 2/87
 CHECKED BY _____




sperry-sun

WELL 87G-15
 DEPTH 423' 223
 PICTURE NO. X 2
 INCLINATION -60°28.5
 OBS. DIR. N17E 017
 COR. DIR. 049
 TOOL FACE
 RUN BY CVR
 DATE NOV 28/87
 CHECKED BY _____




sperry-sun


WELL 87G-15
 DEPTH 423' 423
 PICTURE NO. 21
 INCLINATION -60°26.5 153.5
 OBS. DIR. N20E 022
 COR. DIR. 052
 TOOL FACE
 RUN BY CVA
 DATE NOV 28/87
 CHECKED BY _____



sperry-sun




WELL 87V-04
 DEPTH 292-30+17'
 PICTURE NO. 1
 INCLINATION _____
 OBS. DIR. _____
 COR. DIR. _____
 TOOL FACE
 RUN BY _____
 DATE OCT 7/87
 CHECKED BY _____



sperry-sun

WELL 87V-01
 DEPTH 212-30+17'
 PICTURE NO. 1
 INCLINATION 0.75°
 OBS. DIR. N25E = 025
 COR. DIR. 057 = 025+32
 TOOL FACE
 RUN BY LCF
 DATE OCT 1/87
 CHECKED BY _____



sperry-sun

