







COLLAR

Latitude 29,833.17
 Departure 30,426.64
 Elevation 4,020.33
 Dip Vertical hole

ASSAY RECORD					
Sample No.	Ag ozs.	Cu %	Pb %	Zn %	Averages
4923		5	3.23	7.77	
4924		5	3.35	5.32	
4925		5	3.11	8.96	
4926		5	1.62	4.43	
4927		5	5.77	5.02	
4928		5	1.76	6.30	
4929		5	4.04	9.05	
4930		5	4.49	6.20	
4931		5	3.69	4.72	
4932		5	0.97	1.57	3.04 Pb; 6.04 Zn
4933		5	1.84	4.03	120.0
4934		5	1.96	7.77	
4935		5	3.46	7.68	
4936		5	1.70	4.33	
4937		5	2.19	8.17	
4938		5	2.19	4.23	
4939		5	3.23	4.13	
4940		5	4.27	6.30	
4941		5	4.22	8.06	
4942		5	4.69	8.65	
4943		5	2.31	6.39	
4944		5	1.79	5.90	
4945		5	2.55	6.49	
4946		5	4.57	3.54	
4947		5	0.02	0.10	
4948		5	Tr.	Nil	
4949		5	Nil	Nil	
4950		5	Tr.	0.10	
4951		5	0.02	0.10	
4952		5	0.04	Nil	
4953		5	Tr.	Nil	
4954		5	0.29	0.29	
4955		5	0.02	0.20	
4956		5	6.30	0.49	
4957		5	0.65	0.49	
4958		5	Nil	Nil	
4959		5	Tr.	0.10	
4960		5	0.02	0.49	
4961		5	1.58	2.65	
4962		5	0.76	1.97	
4963		5	1.61	4.52	
4964		5	1.96	7.67	2.65 Pb; 4.10 Zn
4965		5	4.57	9.94	25.0
4966		5	1.61	3.54	
4967		5	3.49	4.82	
4968		5	1.44	0.98	
4969		5	0.56	1.38	
4970		5	0.29	0.59	
4971		5	0.20	0.20	
4972		5	0.32	0.59	
4973		5	0.62	1.18	
4974		5	0.67	1.77	
4975		2	0.73	1.08	

-  Medium grey to dark grey sericite schist. Chloritic in part.
-  Graphitic schist
-  Massive sulphide
-  Disseminated sulphide
- 



4000
Elev.

3800
Elev.

End at 407.0

PROSPECTORS AIRWAYS CO. LTD.

VANGORDA CREEK—YUKON TERRITORY

VERTICAL SECTION
OF

SURFACE DIAMOND DRILL HOLE No. 33

Scale 1" = 40'

Date: June 7, 1954

