

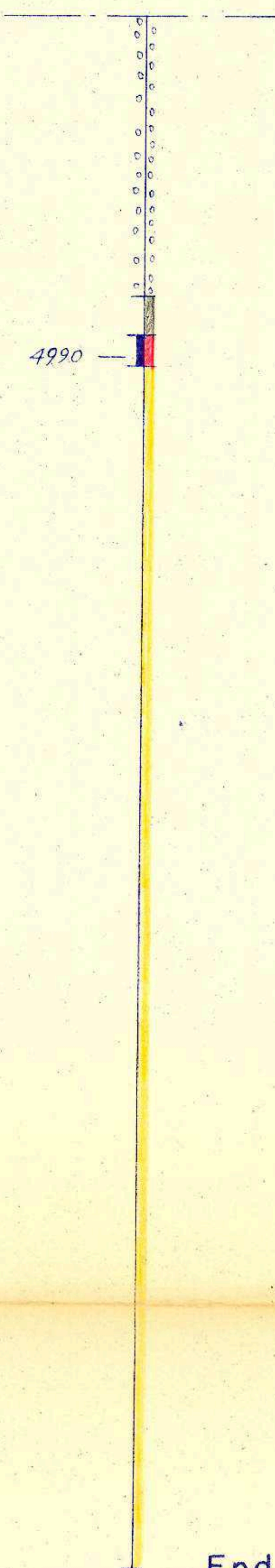
COLLAR

Latitude 30,679.54
 Departure 30,503.41
 Elevation 4,144.09
 Dip Vertical hole

ASSAY RECORD					
Sample No.	Ag. ozs.	Cu %	Pb %	Zn %	Averages
4990			103	7.08	

4200
Elev.




4000
Elev.

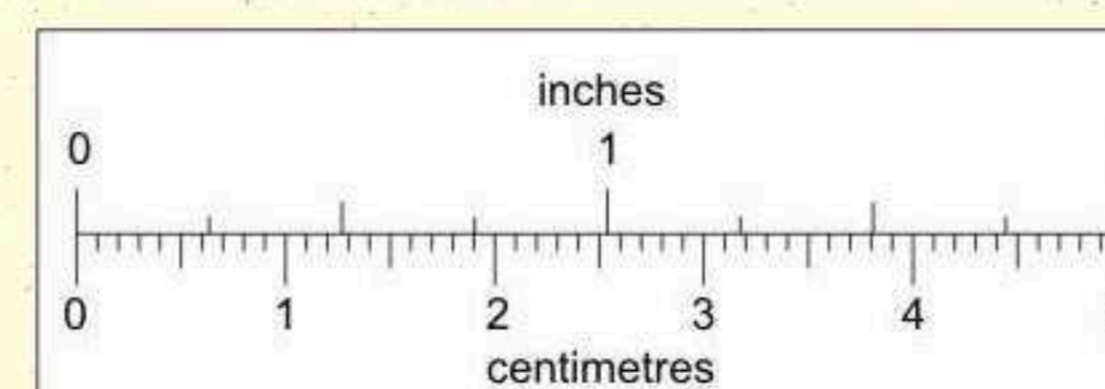


36

End at 343.0

LEGEND

-  Light grey to dark grey talcose sericite schist
-  Graphitic schist
-  Massive sulphide



This reference scale bar has been added to the original image. It will scale at the same rate as the image, therefore it can be used as a reference for the original size.

PROSPECTORS AIRWAYS CO. LTD.

VANGORDA CREEK - YUKON TERRITORY

VERTICAL SECTION
 OF
 SURFACE DIAMOND DRILL HOLE No. 36

Scale: 1" = 40'

Date: June 12/54