

COLLAR

Latitude 30,985.15
 Departure 30,243.41
 Elevation 4,191.89
 Dip Vertical hole

ASSAY RECORD					
Sample No	Ag ozs	Cu %	Pb %	Zn %	Averages
5018					
5019					

4200
Elev.

4000
Elev.




37

5018
5019

Possible fault

End at 442'

LEGEND

-  Graphitic schist
-  Greenish grey sericite schist
-  Disseminated sulphide

PROSPECTORS AIRWAYS CO. LTD.

VANGORDA CREEK, YUKON TERRITORY

VERTICAL SECTION
OF

SURFACE DIAMOND DRILL HOLE No. 37.

Scale: 1" = 40'

Date: June 19, 1954.

