


COLLAR





Latitude 29,942.96
 Departure 30,876.85
 Elevation 4,038.73
 Dip Vertical hole

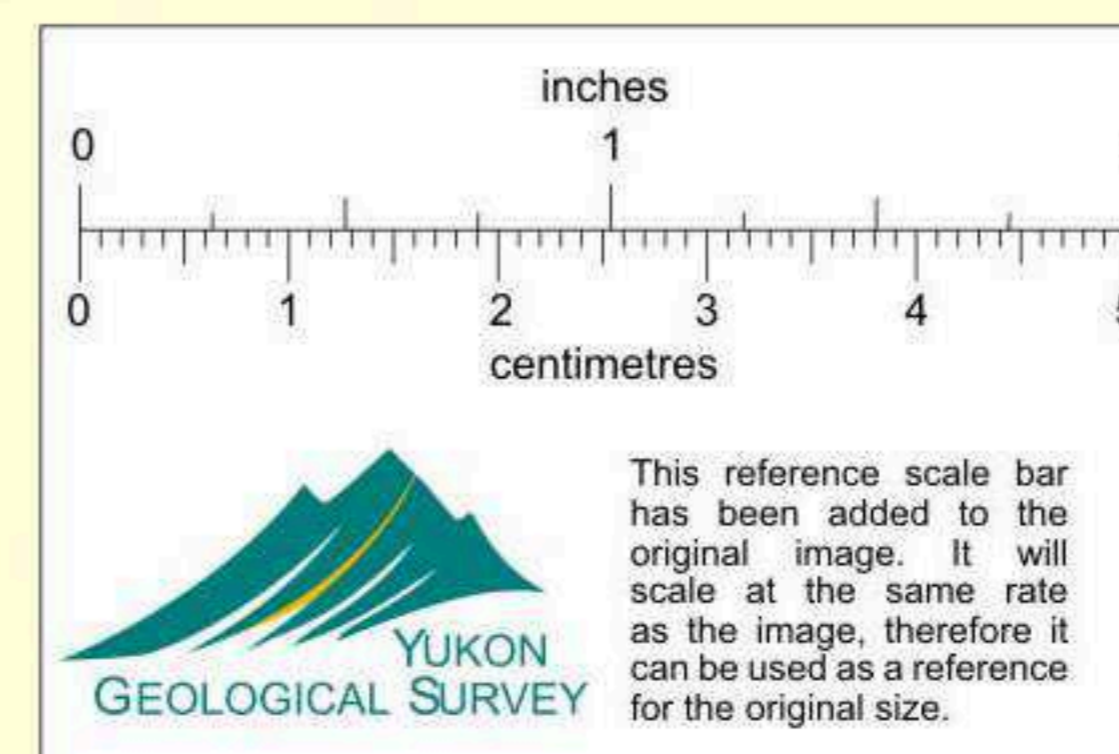
ASSAY RECORD					
Sample No.	Ag. ozs.	Cu %	Pb %	Zn %	Averages
5021			0.53	1.08	
5022			Tr	Nil	
5023			0.03	Nil	
5024			Tr	Nil	



38

LEGEND

-  Graphitic schist
-  Sericite schist
-  Disseminated sulphide
-  Massive sulphide



PROSPECTORS AIRWAYS CO. LTD.

VANGORDA CREEK—YUKON TERRITORY

VERTICAL SECTION
OF
SURFACE DIAMOND DRILL HOLE No. 38.

Scale: 1" = 40' Date: June 21, 1954