


COLLAR





Latitude 28,812.30  
 Departure 30,765.25  
 Elevation 4,035.48  
 Dip Vertical hole

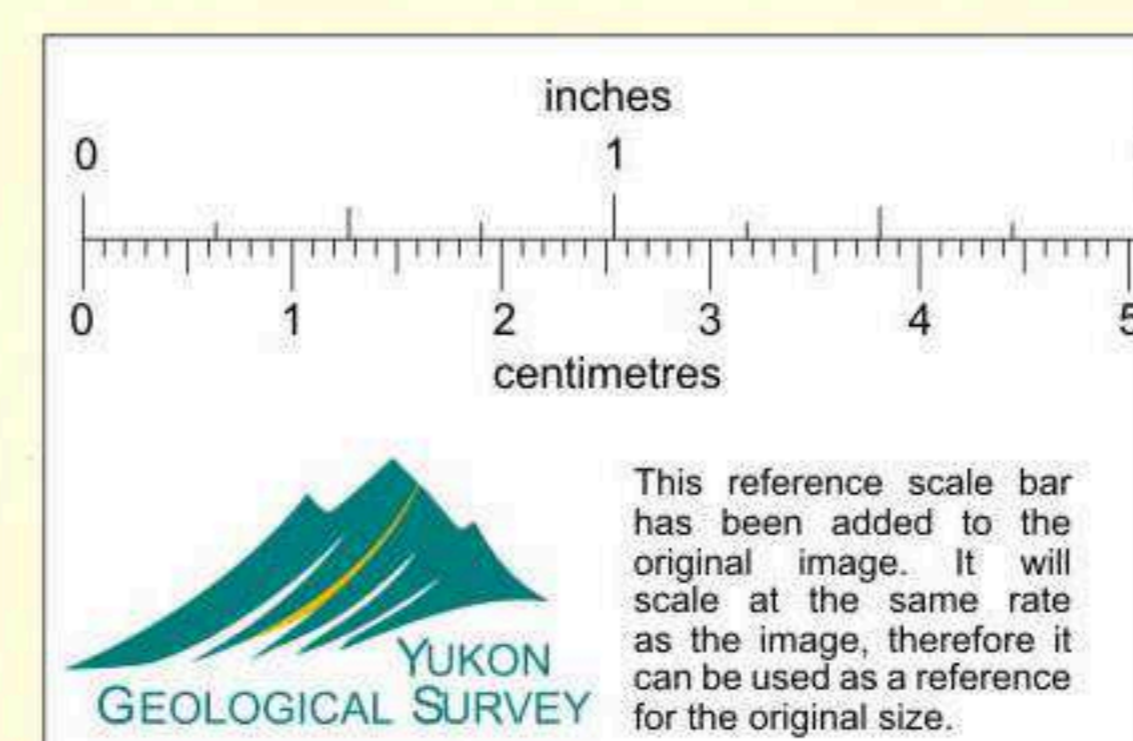
ASSAY RECORD					
Sample No.	Ag ozs	Cu%	Pb %	Zn %	Averages
5065-A			0.38	0.98	
5066			1.51	1.97	
5067			1.93	1.18	
5068			1.10	0.98	
5069			0.72	0.59	
5070			1.36	1.97	
5071			1.02	1.18	



42

LEGEND

-  Light to medium grey sericite schist.
-  Graphitic schist
-  Disseminated sulphide
-  Massive sulphide



PROSPECTORS AIRWAYS CO. LTD.  
 VANORDA CREEK—YUKON TERRITORY  
 VERTICAL SECTION  
 OF  
 SURFACE DIAMOND DRILL HOLE No. 42  
 Scale : 1" = 40'  
 Date: July 2/54