


COLLAR





Latitude 28,793.03
 Departure 31,048.04
 Elevation 4,056.0
 Dip Vertical hole


ASSAY RECORD					
Sample No.	Ag. ozs.	Cu %	Pb %	Zn %	Averages
5072			1.68	1.47	3
5073			1.43	1.18	4
5074			0.58	1.67	5
5075			2.15	5.12	5
5076			2.23	4.62	5
5077			0.80	1.08	5
5078			1.82	4.43	5
5079			0.02	0.69	3
5080			2.67	4.62	2.7
5081			0.94	1.18	5
5082			3.82	4.62	5
5083			0.44	0.69	5
5084			0.05	0.29	4
5085			Tr	Nil	4.5
5086			Tr	Nil	5
5087			0.80	Nil	2
5088			0.77	0.98	5



43

LEGEND

-  Light grey to medium grey sericite schist.
-  Graphitic schist.
-  Massive sulphide.
-  Disseminated sulphide.



PROSPECTORS AIRWAYS CO. LTD.
 VANGORDA CREEK YUKON TERRITORY
 VERTICAL SECTION
 OF
 SURFACE DIAMOND DRILL HOLE No. 43
 Scale: 1" = 40'
 Date: July 4/54