

COLLAR





Latitude 29,249.10
 Departure 30,659.78
 Elevation 4,092.40
 Dip Vertical hole


ASSAY RECORD					
Sample No.	Ag. ozs.	Cu %	Pb %	Zn %	AVERAGES
065			2.81	3.32	
066			2.36	2.42	
067			0.96	1.31	
068			Tr	Tr	
069			1.62	1.21	
070			1.07	1.01	
071			2.06	3.42	
072			1.39	1.12	
073			2.67	3.52	
074			2.36	3.02	
075			5.22	8.05	
076			4.15	7.04	



46

LEGEND

-  Graphitic schist
-  Sericite schist
-  Interbanded laminae
-  Massive sulphide



PROSPECTORS AIRWAYS CO. LTD.

VANGORDA CREEK - YUKON TERRITORY

VERTICAL SECTION
 OF

SURFACE DIAMOND DRILL HOLE No. 46.

Scale: 1" to 40'

Date: July 17, 1954.