


COLLAR





Latitude 29,546.81
 Departure 30,131.22
 Elevation 4,051.04
 Dip Vertical hole

ASSAY RECORD					
Sample No.	Ag ozs.	Cu %	Pb %	Zn %	AVERAGES
171			2.92	2.11	1.5
172			3.66	3.72	4.7
173			3.66	3.62	5.0
174			3.05	2.72	5.0
175			2.72	2.52	8.0
176			1.15	2.32	5.6
177			0.30	0.30	5.0
178			0.39	0.30	5.0
179			0.39	0.10	5.0
180			0.33	0.10	5.0
181			0.28	0.10	5.0
182			3.25	5.03	2.5



48

LEGEND

-  Light grey to medium grey sericite schist. Talcose in part.
-  Graphitic schist
-  Massive sulphide
-  Disseminated sulphide

PROSPECTORS AIRWAYS CO. LTD.


VANGORDA CREEK - YUKON TERRITORY

VERTICAL SECTION
OF

SURFACE DIAMOND DRILL HOLE No. 48

Scale: 1" to 40'

Date: July 25/54



018408