


COLLAR

Latitude 29,226.05  
 Departure 30,945.41  
 Elevation 4,110.12  
 Dip Vertical hole


ASSAY RECORD


Sample No.	Ag ozs.	Cu %	Pb %	Zn %	Averages
125			3.81	9.06	3
126			1.65	3.22	5
127			2.01	3.02	3
128			1.29	1.41	5
129			0.72	0.60	5
130			3.34	5.64	5
131			3.81	6.45	2.2
<u>SLUDGES</u>					
132			1.46	3.52	5
133			1.35	1.62	5
134			1.38	2.52	5
135			0.63	1.01	5
136			0.52	0.60	5
137			0.96	0.71	5

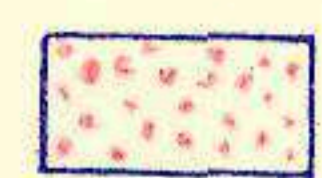



49


LEGEND

 Light grey to medium grey sericite schist

 Massive sulphide

 Disseminated sulphide





PROSPECTORS AIRWAYS CO. LTD.

VANGORDA CREEK — YUKON TERRITORY

VERTICAL SECTION  
 OF

SURFACE DIAMOND DRILL HOLE No. 49

Scale: 1" = 40'

Date: July 23/54