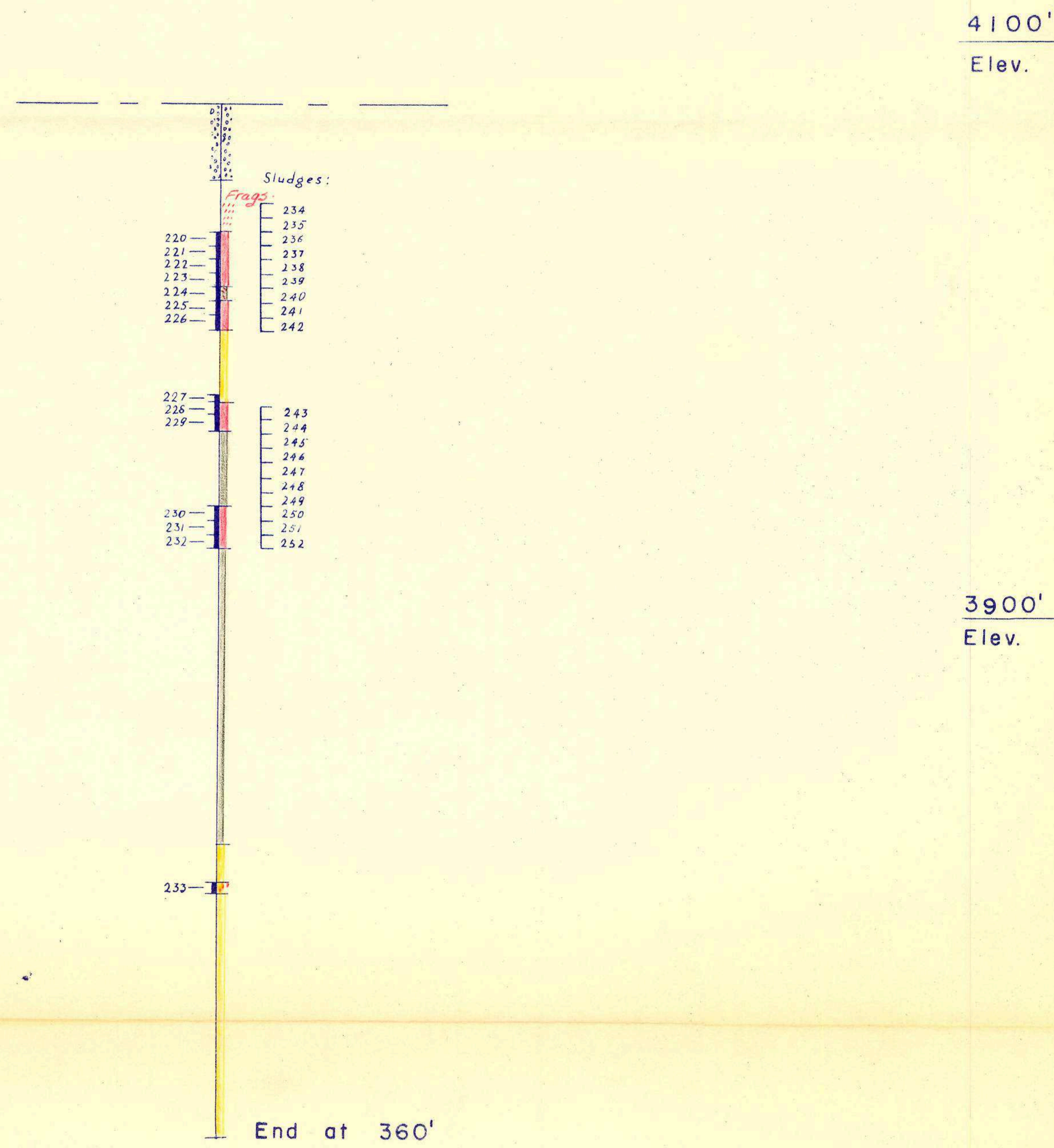


COLLAR





Latitude 27, 924. 52
 Departure 31, 296. 99
 Elevation 4, 077. 10
 Dip Vertical hole


ASSAY RECORD					
Sample No.	Ag ozs.	Cu %	Pb %	Zn %	Averages
220			3.99	3.82	
221			1.66	1.61	
222			2.28	2.52	
223			1.45	1.31	
224			0.03	0.31	
225			Tr	Nil	
226			Tr	0.21	
227			Tr	Nil	
228			4.11	3.22	
229			3.90	5.93	
230			0.66	0.71	
231			0.31	0.30	
232			0.04	0.61	
233			0.34	0.91	
Sludges:					
234			1.28	Nil	
235			1.84	1.90	
236					
237					
238					
239					
240			Nil	0.30	
241			Nil	0.41	
242			Nil	0.30	
243					
244					
245					
246					
247					
248					
249					
250			0.33	1.10	
251			0.23	0.80	
252			Nil	1.38	



54

LEGEND

-  Graphitic schist
-  Sericite schist
-  Massive sulphide
-  Disseminated sulphide



PROSPECTORS AIRWAYS CO. LTD.
 VANGORDA CREEK — YUKON TERRITORY
 VERTICAL SECTION
 OF
 SURFACE DIAMOND DRILL HOLE No. 54.
 Scale: 1" = 40' Date: August 1, 1954.