

COLLAR

Latitude 29,203.09
 Departure 31,226.13
 Elevation 4,127.33
 Dip Vertical hole

ASSAY RECORD

Sample No.	Ag ozs.	Cu %	Pb %	Zn %	Averages
302			9.45	8.22	
303			2.48	7.11	
304			1.66	4.58	
305			0.86	1.10	
306			0.20	0.20	
307			0.06	Nil	
308			2.03	2.50	
309			1.51	2.21	
310			0.31	0.50	
311			0.26	0.30	
312			0.34	0.89	
313			0.37	1.58	
314			0.29	0.70	
315			0.06	0.21	
316			0.26	0.20	
317			Nil	Nil	
318			0.49	1.61	
319			2.19	3.82	
320			0.83	2.00	
321			0.69	1.02	
322			0.46	2.38	
SLUDGES			1.06	1.60	
335			↓	↓	
336			Tr	0.80	
337			Tr	1.22	
338			3.92	6.01	

Weathered
Bedrock



4000
Elev.





3800
Elev.


319
320
321
322

End of hole at 488.0

56

LEGEND

-  Light grey to medium grey sericite schist.
Talcose in part.
-  Graphitic schist.
-  Massive sulphide.
-  Disseminated sulphide.



PROSPECTORS AIRWAYS CO. LTD.

VANGORDA CREEK — YUKON TERRITORY

VERTICAL SECTION
OF

SURFACE DIAMOND DRILL HOLE No. 56

Scale: 1" = 40'

Date: Aug. 8, 1954

018416