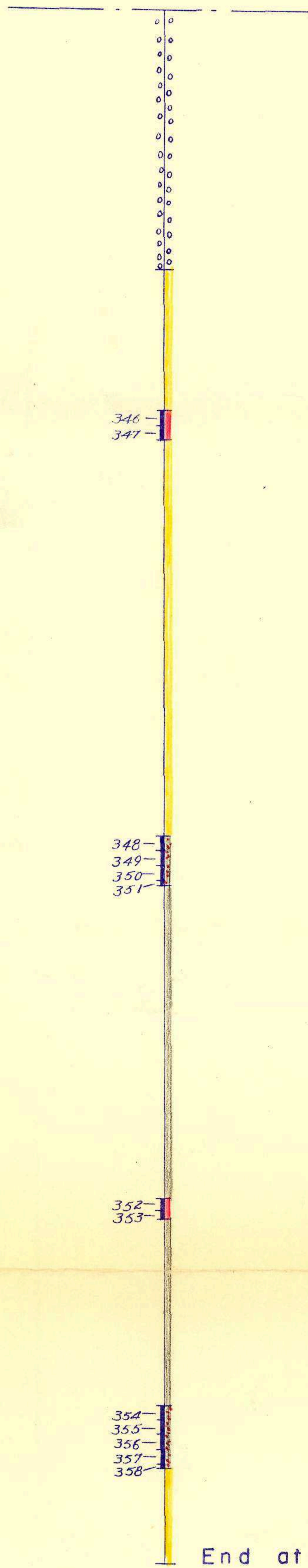


COLLAR

Latitude 29,096.80
 Departure 30,789.80
 Elevation 4,084.92
 Dip Vertical hole

ASSAY RECORD					
Sample No.	Ag ozs.	Cu %	Pb %	Zn %	Averages
346			2.95	3.30	5.1
347			3.11	3.68	5
348			2.51	2.10	5
349			1.48	1.29	5
350			1.48	1.40	5
351			2.19	1.68	2
352			3.81	5.20	3.5
353			0.20	0.10	3.5
354			1.28	1.71	5
355			0.69	0.79	5
356			0.31	0.60	5
357			0.17	0.90	5
358			Nil	0.68	1.3








4000
Elev.

3800
Elev.

57

LEGEND

-  Medium grey to dark grey sericite schist
-  Graphitic schist
-  Massive sulphide
-  Disseminated sulphide



PROSPECTORS AIRWAYS CO. LTD.

VANGORDA CREEK—YUKON TERRITORY

VERTICAL SECTION
OF

SURFACE DIAMOND DRILL HOLE No. 57

Scale: 1" = 40'

Date: Aug. 10, 1954

018417