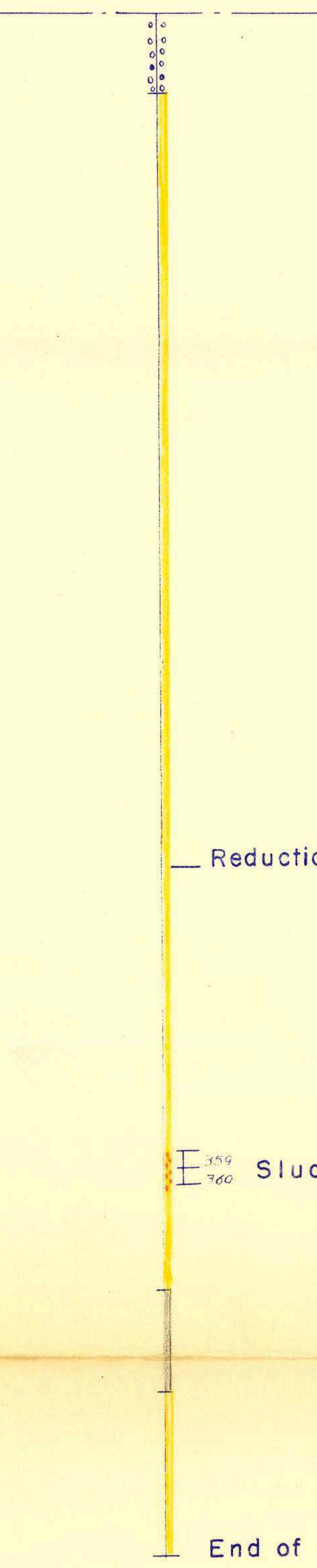


COLLAR

Latitude 28,504.34
 Departure 32,797.33
 Elevation 4,156.31
 Dip Vertical hole

ASSAY RECORD					
Sample No	Ag ozs.	Cu %	Pb %	Zn %	Averages
SLUDGES					
359			<i>Nil</i>	<i>Nil</i>	
360			<i>Nil</i>	<i>Nil</i>	



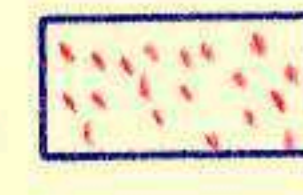



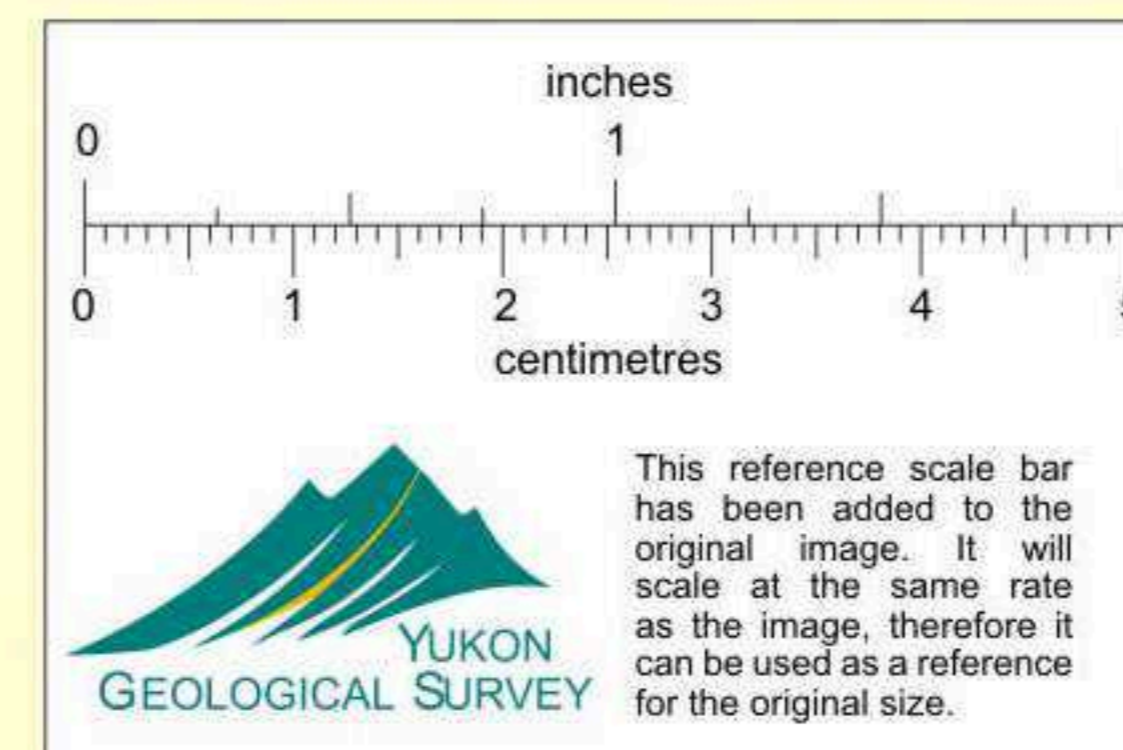
4100
Elev.

3900
Elev.

59

LEGEND

-  Light grey to dark grey sericite schist.
-  Graphitic schist.
-  Disseminated sulphide
- 



PROSPECTORS AIRWAYS CO. LTD.
 VANGORDA CREEK—YUKON TERRITORY
 VERTICAL SECTION
 OF
 SURFACE DIAMOND DRILL HOLE No. 59
 Scale: 1" = 40' Date: August 13, 1954