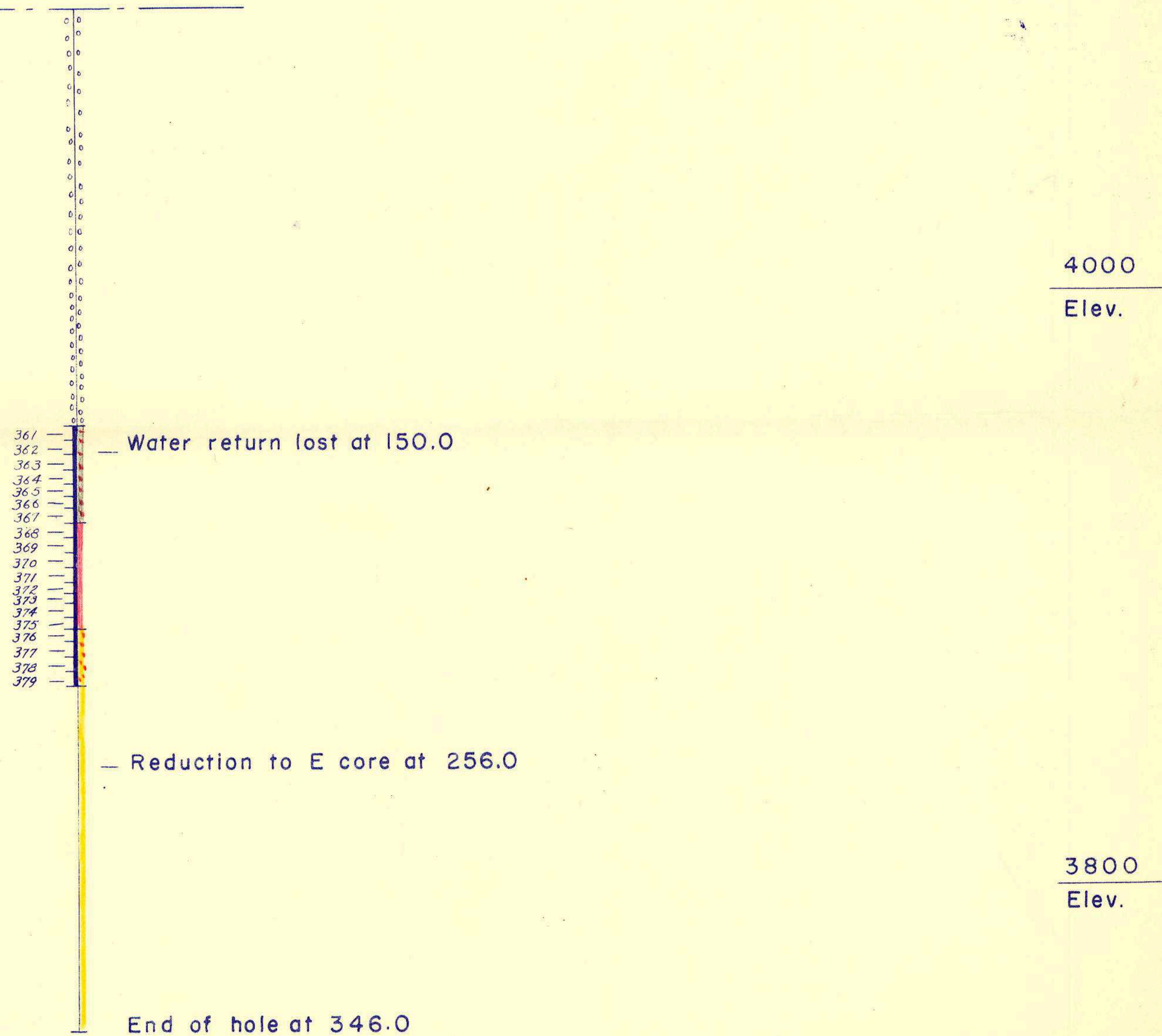


COLLAR





Latitude 29,508.55
 Departure 30,967.73
 Elevation 4,094.68
 Dip Vertical hole


ASSAY RECORD					
Sample No.	Ag ozs.	Cu %	Pb %	Zn %	Averages
361			1.48	2.38	
362			1.14	1.23	
363			1.73	2.81	
364			3.46	7.32	
365			1.50	3.70	
366			1.38	1.69	
367			2.30	3.71	
368			1.50	2.10	
369			1.15	0.30	
370			0.71	0.21	
371			Nil	Nil	
372			Nil	Nil	
373			Tr	0.20	
374			Nil	Nil	
375			Nil	Nil	
376			Tr	Nil	
377			Nil	Nil	
378			Tr	Nil	
379			Nil	Nil	



60

LEGEND

-  Light grey to medium grey sericite schist.
-  Graphitic schist.
-  Massive sulphide
-  Disseminated sulphide



PROSPECTORS AIRWAYS CO. LTD.

VANGORDA CREEK—YUKON TERRITORY

VERTICAL SECTION
 OF

SURFACE DIAMOND DRILL HOLE No. 60

Scale: 1" = 40'

Date: Aug. 15, 1954