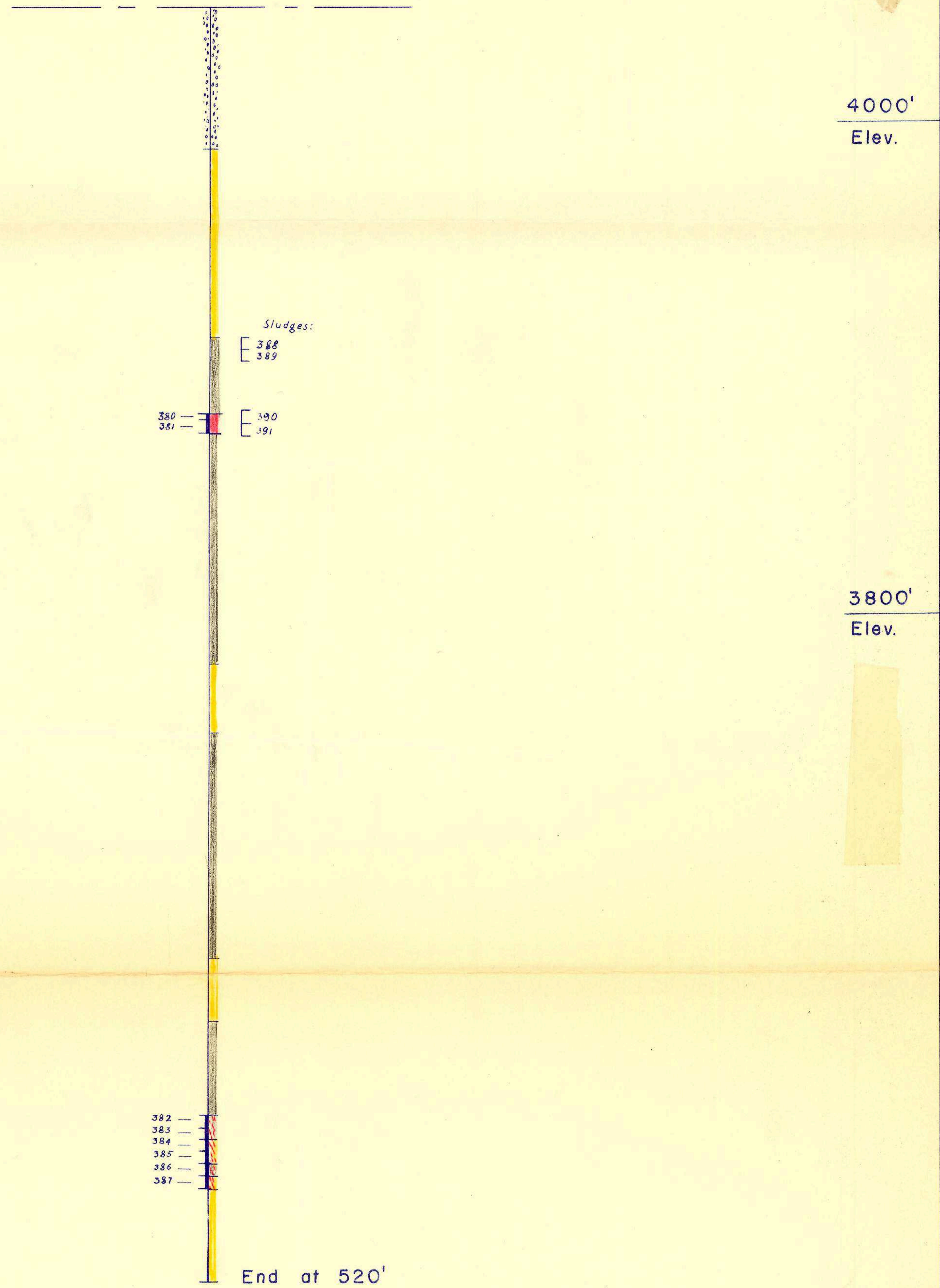


COLLAR





Latitude 28,968.76
 Departure 30,635.06
 Elevation 4,046.03
 Dip Vertical hole


ASSAY RECORD					
Sample No.	Ag ozs	Cu %	Pb %	Zn %	Averages
380			4.03	1.48	5
381			1.54	1.36	5
382			0.37	1.78	5
383			0.40	1.38	5
384			0.01	0.40	5
385			0.02	0.60	5
386			0.46	1.17	5
387			0.28	0.60	5
Sludges:					
388			0.01	0.40	5
389			71	0.39	5
390			0.09	0.38	5
391			0.13	0.70	5



61

LEGEND

-  Graphitic schist
-  Sericite schist
-  Massive sulphide
-  Disseminated sulphide



PROSPECTORS AIRWAYS CO. LTD.
 VANGORDA CREEK—YUKON TERRITORY
 VERTICAL SECTION
 OF
 SURFACE DIAMOND DRILL HOLE No. 61.
 Scale: 1" = 40' Date: August 18, 1954.