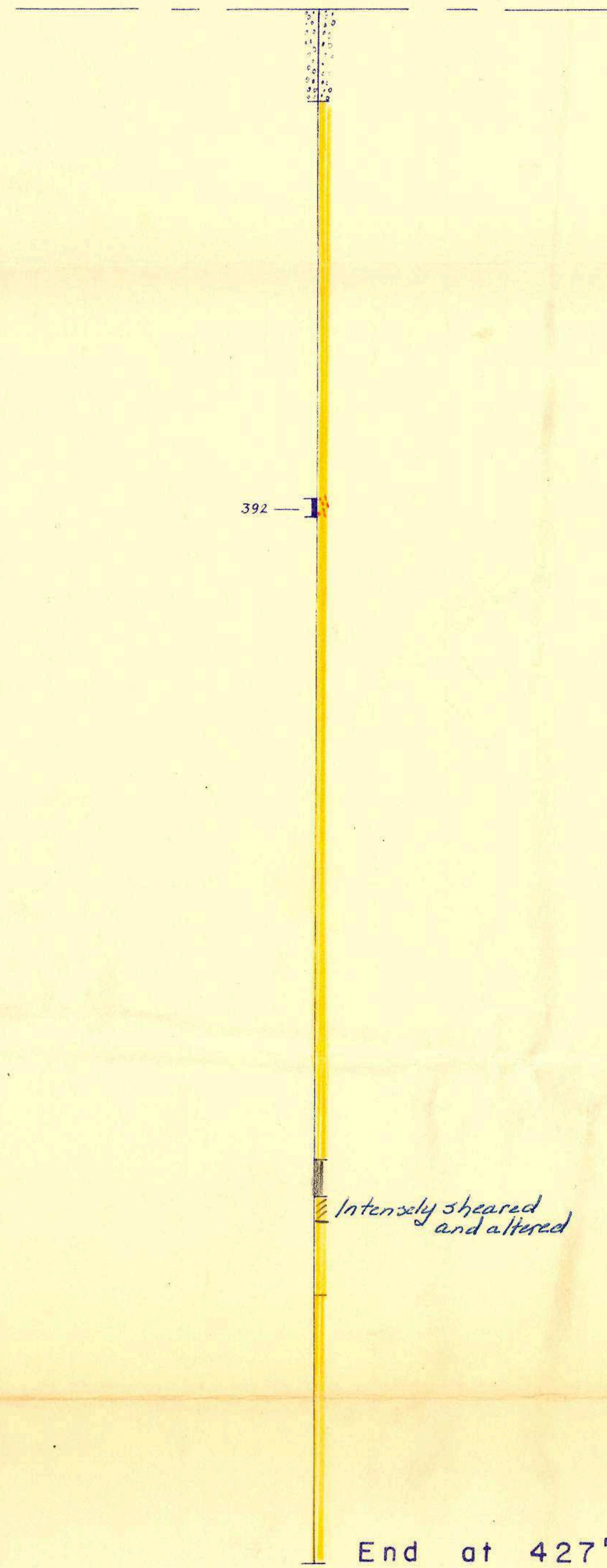


COLLAR

Latitude 28,032.69
 Departure 32,569.27
 Elevation 4,133.60
 Dip Vertical hole

ASSAY RECORD					
Sample No.	Ag ozs.	Cu %	Pb %	Zn %	Averages
392			Tr	0.05	







4100'
Elev.


3900'
Elev.

62

End at 427'

LEGEND

-  Sericite schist
-  Graphitic schist
-  Shear zone
-  Disseminated sulphide



PROSPECTORS AIRWAYS CO. LTD.
 VANGORDA CREEK — YUKON TERRITORY
 VERTICAL SECTION
 OF
 SURFACE DIAMOND DRILL HOLE No. 62.
 Scale: 1" = 40' Date: August 18, 1954.