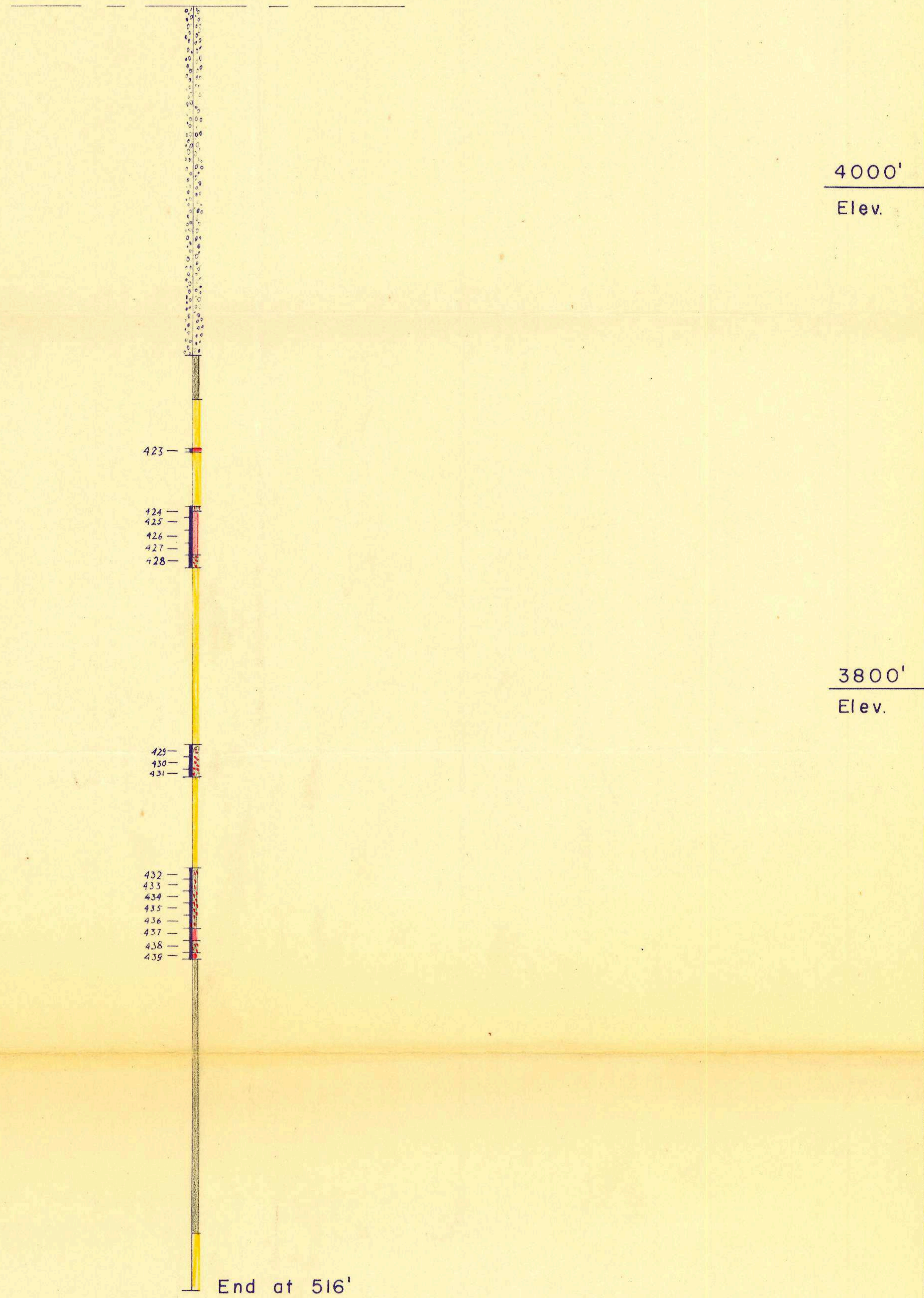


COLLAR





Latitude 29,271.75
 Departure 30,376.41
 Elevation 4,071.61
 Dip Vertical hole

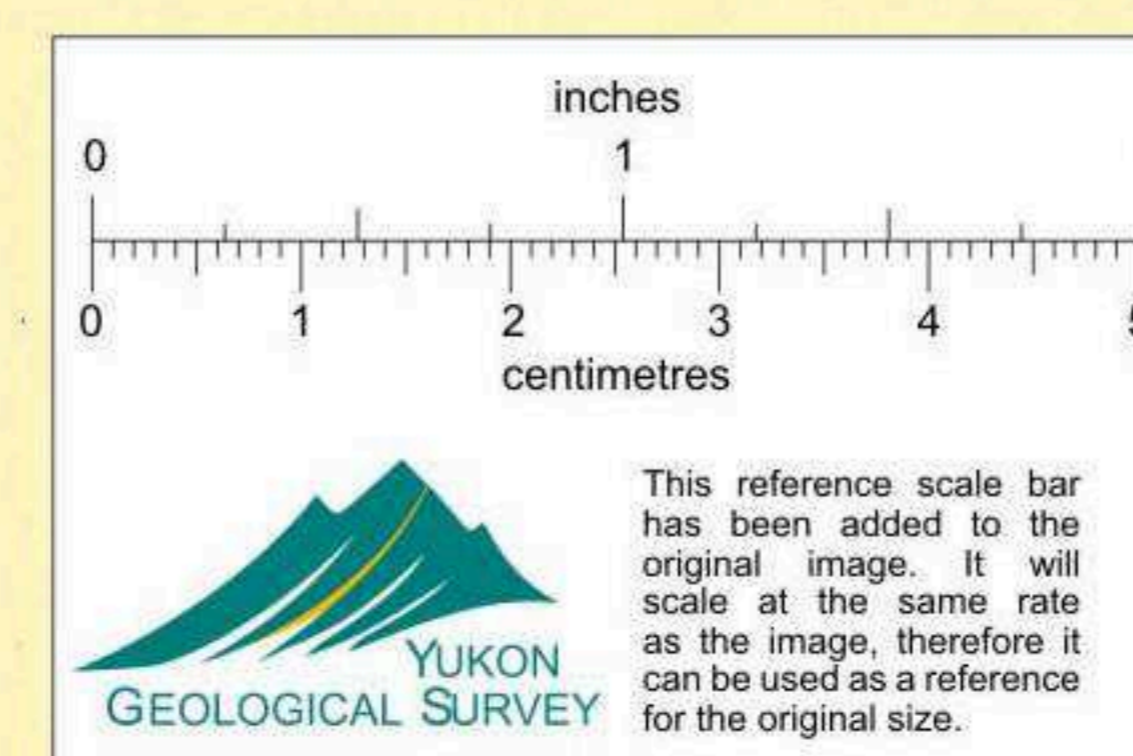
ASSAY RECORD					
Sample No.	Ag. ozs.	Cu %	Pb%	Zn%	Averages
423			1.97	2.31	1.2
424			1.07	3.62	4.2
425			0.17	3.82	5.0
426			0.06	0.40	5.0
427			1.40	2.08	5.0
428			0.26	0.68	5.0
429			1.67	0.22	5.0
430			0.70	Nil	5.0
431			1.20	0.70	4.0
432			1.14	1.20	4.8
433			2.99	2.02	5.0
434			2.59	1.43	5.0
435			1.09	2.50	5.0
436			0.98	1.72	5.0
437			1.34	0.85	5.0
438			1.93	1.24	5.0
439			1.65	0.70	2.0



64

LEGEND

-  Graphitic schist
-  Sericite schist
-  Massive sulphide
-  Disseminated sulphide



PROSPECTORS AIRWAYS CO. LTD.
 VANGORDA CREEK—YUKON TERRITORY
 VERTICAL SECTION
 OF
 SURFACE DIAMOND DRILL HOLE No. 64.
 Scale: 1" to 40' Date: August 25, 1954.