


COLLAR

Latitude 27,561.65
 Departure 32,924.85
 Elevation 4,137.70
 Dip Vertical hole

ASSAY RECORD

Sample No.	Ag. ozs.	Cu %	Pb %	Zn %	Averages
------------	----------	------	------	------	----------

No Samples







4100'
Elev.

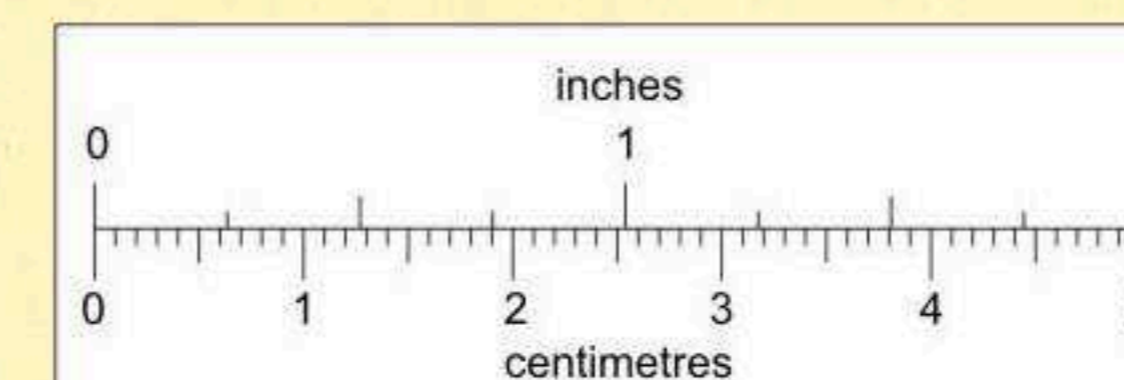
3900'
Elev.

End at 301'

65

LEGEND

-  Light grey sericite schist
-  Massive pyrrhotite
-  Possible fault zone
- 



This reference scale bar has been added to the original image. It will scale at the same rate as the image, therefore it can be used as a reference for the original size.

PROSPECTORS AIRWAYS CO. LTD.

VANGORDA CREEK - YUKON TERRITORY

VERTICAL SECTION
OF

SURFACE DIAMOND DRILL HOLE No. 65.

Scale: 1" to 40'

Date: August 22,
1954.

018425