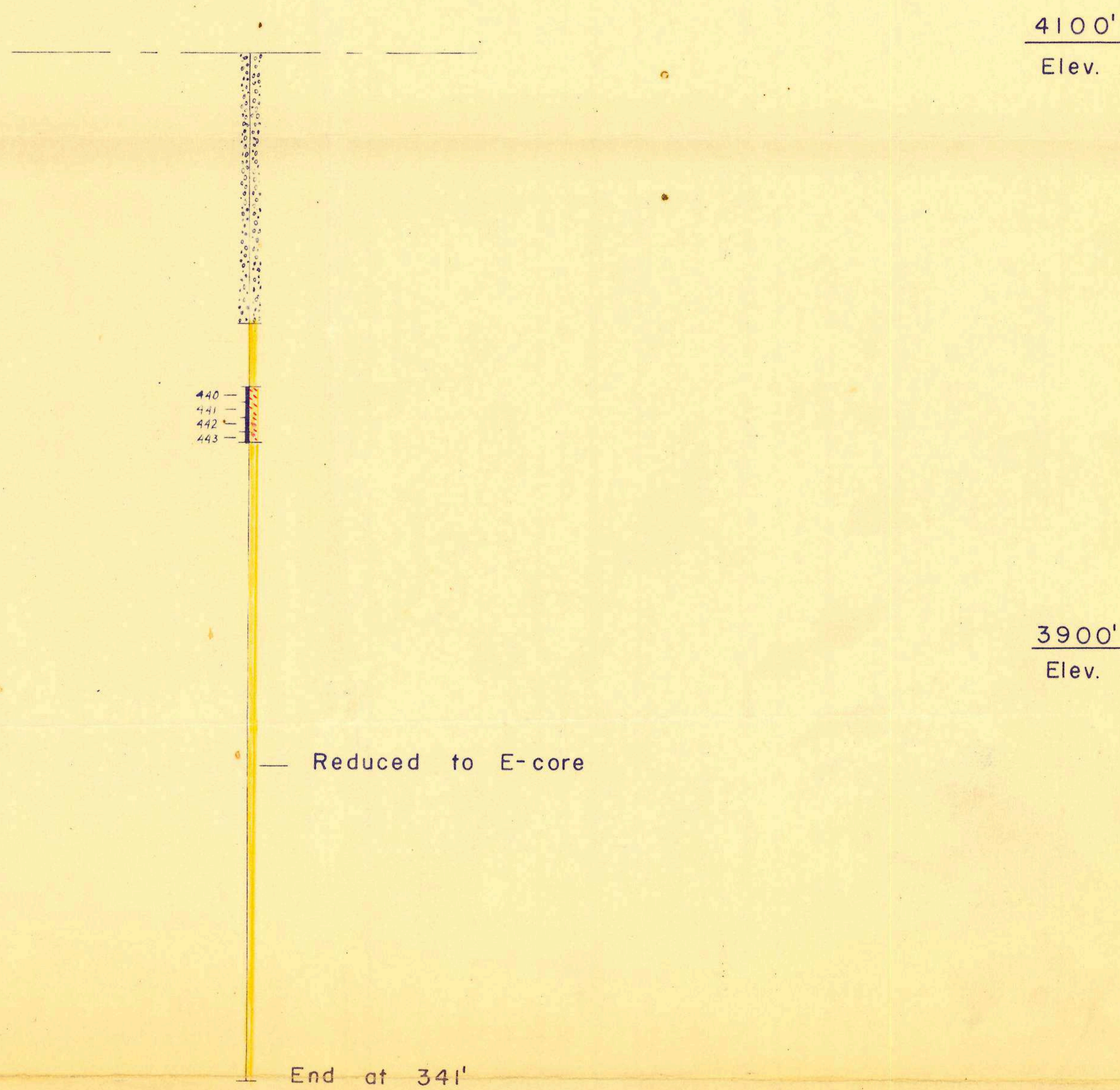


COLLAR





Latitude 29,637.36
 Departure 31,123.07
 Elevation 4,095.94
 Dip Vertical

ASSAY RECORD					
Sample No.	Ag. ozs.	Cu %	Pb %	Zn %	Averages
440			0.28	Nil	
441			0.33	0.10	
442			0.36	Nil	
443			0.56	0.92	



66

LEGEND

-  Light grey sericite schist
-  Disseminated sulphide
- 
- 

PROSPECTORS AIRWAYS CO. LTD.
 VANGORDA CREEK—YUKON TERRITORY
 VERTICAL SECTION
 OF
 SURFACE DIAMOND DRILL HOLE No. 66.
 Scale: 1" to 40' Date: August 26, 1954.

