

COLLAR

Latitude 27,082.02
 Departure 34,154.53
 Elevation 4,146.53
 Dip Vertical hole





ASSAY RECORD					
Sample No.	Ag ozs.	Cu %	Pb %	Zn %	Averages
No samples					


4000
Elev.

3800
Elev.

67

LEGEND

-  Light grey to dark grey sericite schist.
-  Graphitic schist
-  Intercalated intermediate lava
- 



PROSPECTORS AIRWAYS CO. LTD.

VANGORDA CREEK — YUKON TERRITORY

VERTICAL SECTION
 OF
 SURFACE DIAMOND DRILL HOLE No. 67

Scale: 1" to 40'

Date: Aug. 31, 1954

End of hole at 723.0