


COLLAR

Latitude 29,333.29
 Departure 31,380.54
 Elevation 4,134.21
 Dip Vertical

ASSAY RECORD

Sample No.	Ag ozs.	Cu %	Pb %	Zn %	Averages
------------	---------	------	------	------	----------







4100'
Elev.

3900'
Elev.

End at 381'

69

LEGEND

-  Sericite schist
-  Interbanded graphitic and sericite schist
-  Pyrrhotite
- 

PROSPECTORS AIRWAYS CO. LTD.

VANGORDA CREEK — YUKON TERRITORY

VERTICAL SECTION
OF

SURFACE DIAMOND DRILL HOLE No. 69.

Scale: 1" = 40'

Date: August 31, 1954.

