

COLLAR


Latitude 26,065.72
 Departure 33,977.56
 Elevation 4,073.79
 Dip Vertical

ASSAY RECORD

Sample No.	Ag ozs.	Cu %	Pb %	Zn %	Averages
457			2.79	2.31	
458			2.82	3.49	
459			0.61	1.11	
460			0.42	1.02	
461			0.53	1.10	
462			0.47	0.72	





4100'
Elev.


3900'
Elev.



70

LEGEND

-  Sericite schist
-  Massive sulphide
-  Disseminated sulphide
- 



PROSPECTORS AIRWAYS CO. LTD.

VANGORDA CREEK - YUKON TERRITORY

VERTICAL SECTION
OF
SURFACE DIAMOND DRILL HOLE No. 70.

Scale: 1" = 40'

Date: September 3, 1954.

018430