

COLLAR

Latitude 28,902.89
 Departure 31,485.02
 Elevation 4,089.67
 Dip Vertical

ASSAY RECORD					
Sample No.	Ag ozs.	Cu %	Pb %	Zn %	Averages
500			Tr	Nil	4
501			Tr	Tr Nil	5
502			2.59	Nil	4
503			Nil	Nil	5
504			0.31	0.20	5
505			Tr	Tr	5
506			0.03	0.10	5
507			0.25	0.57	5
508			0.59	1.78	5
509			0.87	2.24	5
510			0.20	1.40	2.5
511			0.61	0.59	4.7
512			1.01	2.18	5
513			0.42	0.11	5
514			0.59	1.52	4.5

4100'
Elev.





3900'
Elev.



End at 351'

71

LEGEND

-  Sericite schist
-  Graphitic schist
-  Massive sulphide
-  Disseminated sulphide

PROSPECTORS AIRWAYS CO. LTD.


VANGORDA CREEK — YUKON TERRITORY

VERTICAL SECTION
OF

SURFACE DIAMOND DRILL HOLE No. 71.

Scale: 1" = 40'

Date: September 5, 1954.



018431