

COLLAR

Latitude 28,745.27
 Departure 31,614.13
 Elevation 4,075.15
 Dip Vertical

ASSAY RECORD					
Sample No.	Ag ozs.	Cu %	Pb %	Zn %	Averages
520			0.78	0.80	
521			1.23	2.30	

4100'
Elev.

3900'
Elev.





520
521

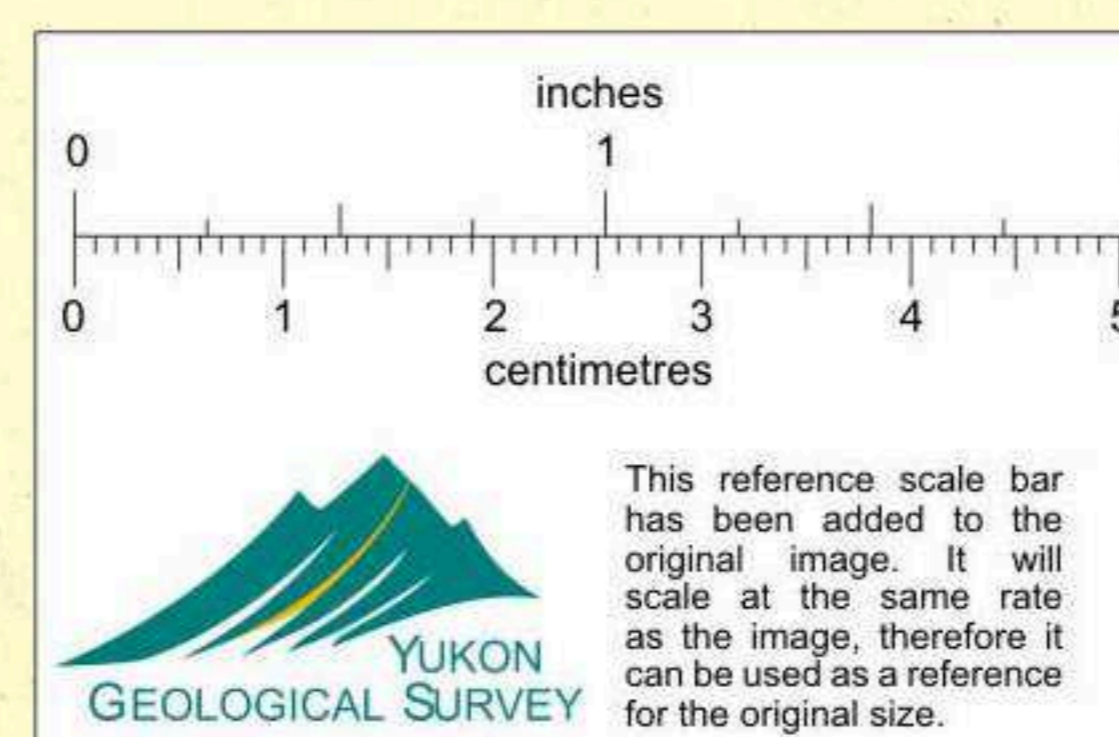
Reduced to E-core

End at 356'

74

LEGEND

-  Sericite schist
-  Massive sulphide
- 
- 



PROSPECTORS AIRWAYS CO. LTD.

VANGORDA CREEK—YUKON TERRITORY

VERTICAL SECTION
 OF
 SURFACE DIAMOND DRILL HOLE No. 74.

Scale: 1" = 40'

Date: September 9, 1954.