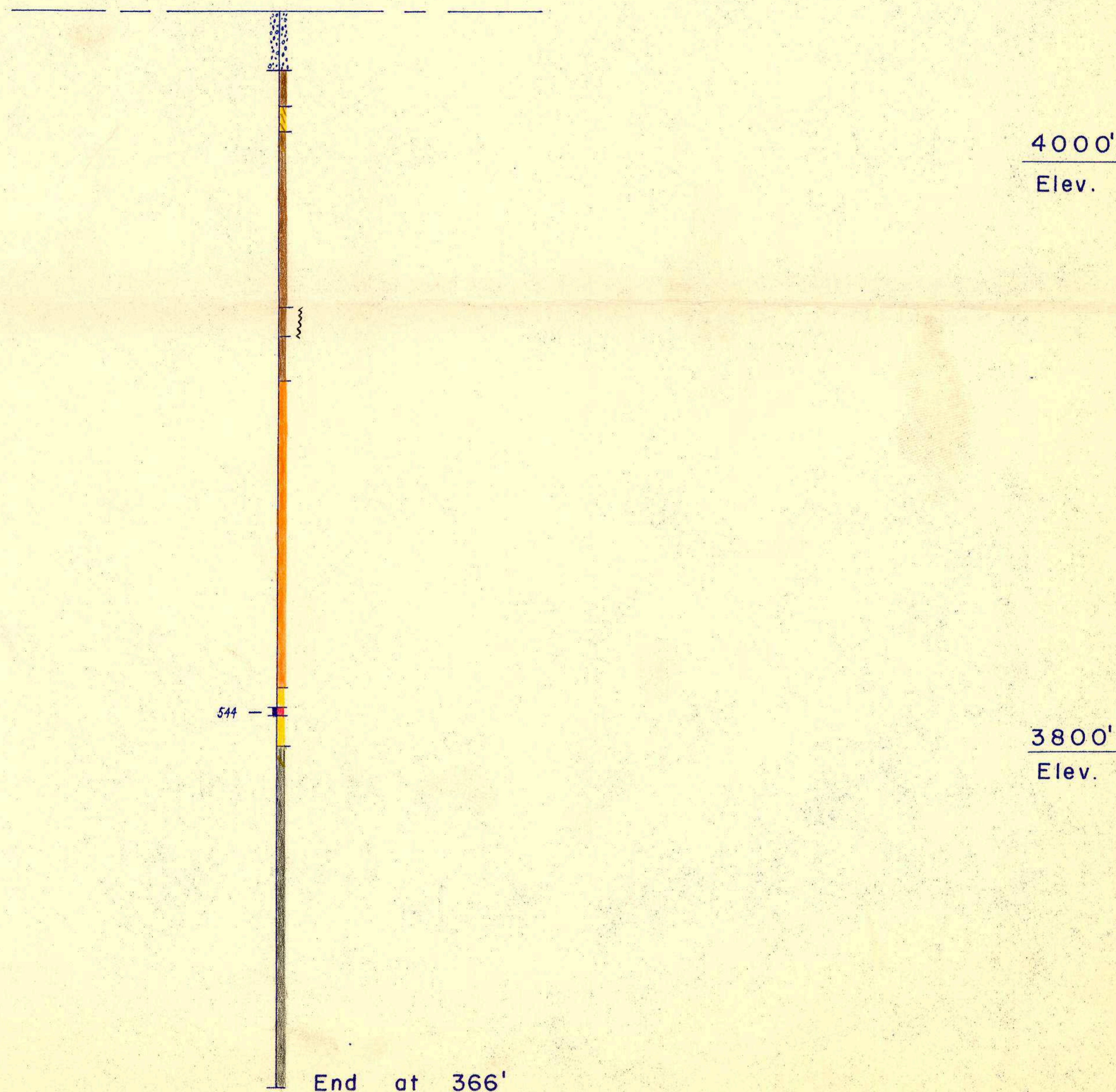






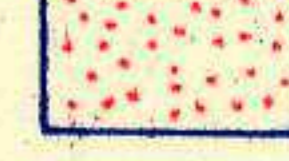

COLLAR


Latitude 26,218.94  
 Departure 35,407.03  
 Elevation 4,050.73  
 Dip Vertical

ASSAY RECORD					
Sample No.	Ag ozs.	Cu %	Pb %	Zn %	Averages
544			0.48	0.82	



LEGEND

-  Gabbro
-  Quartz-feldspar porphyry
-  Hornfelsic sericite schist
-  Graphitic schist interbanded with dark grey sericite schist
-  Disseminated sulphide
-  Carbonatized shear zone



PROSPECTORS AIRWAYS CO. LTD.  
 VANGORDA CREEK - YUKON TERRITORY  
 VERTICAL SECTION  
 OF  
 SURFACE DIAMOND DRILL HOLE No. 76.  
 Scale: 1" = 40'      Date: September 11, 1954.