

COLLAR

Latitude 28,433.56

Departure 34,637.35

Elevation 4,265.59

ASSAY RECORD

Sample No	Ag ozs	Cu%	Pb%	Zn%	Averages
-----------	--------	-----	-----	-----	----------

No Samples




4200
Elev.



4400

79

End of hole at 571.0

LEGEND

-  Medium grey to dark grey sericite schist.
-  Interbanded biotite, silica and graphitic schist in some sections.
-  Graphitic schist



PROSPECTORS AIRWAYS CO. LTD.


VANGORDA CREEK—YUKON TERRITORY

VERTICAL SECTION
OF

SURFACE DIAMOND DRILL HOLE No. 79

Scale: 1" to 40'

Date: Sept. 17, 1954



018439