






COLLAR


Latitude 28,376.68
 Departure 30,868.89
 Elevation 4,018.13
 Dip Vertical

ASSAY RECORD					
Sample No.	Ag. ozs.	Cu. %	Pb. %	Zn. %	Averages
733			0.05	0.41	
734			0.16	0.82	
735			0.19	0.82	



LEGEND

-  Graphitic schist
-  Light grey sericite schist
-  Disseminated sulphides
- 



PROSPECTORS AIRWAYS CO. LTD.
 VANGORDA CREEK—YUKON TERRITORY
 VERTICAL SECTION
 OF
 SURFACE DIAMOND DRILL HOLE No. 87
 Scale: 1" = 40' Date: Sept. 30, 1954.