


COLLAR





Latitude 27,855.58
 Departure 32,109.76
 Elevation 4,090.59
 Dip Vertical hole


ASSAY RECORD					
Sample No.	Ag. ozs.	Cu %	Pb %	Zn %	Averages
744			2.11	3.69	
745			0.05	Nil	
746			0.05	Nil	
747			0.52	0.51	
748			0.06	0.31	
751			0.82	1.23	
752			0.16	0.41	
753			0.82	1.23	
754			0.25	0.62	
755			0.33	1.02	
SLUDGES					
756			Tr	0.10	
757			0.01	Nil	



89

LEGEND.

-  Light grey to medium grey sericite schist, greenish cast in part
-  Graphitic schist
-  Massive sulphide
-  Disseminated sulphide



PROSPECTORS AIRWAYS CO. LTD.

VANGORDA CREEK—YUKON TERRITORY

VERTICAL SECTION
 OF

SURFACE DIAMOND DRILL HOLE No. 89

Scale: 1" = 40'

018449

Date: Oct. 3, 1954