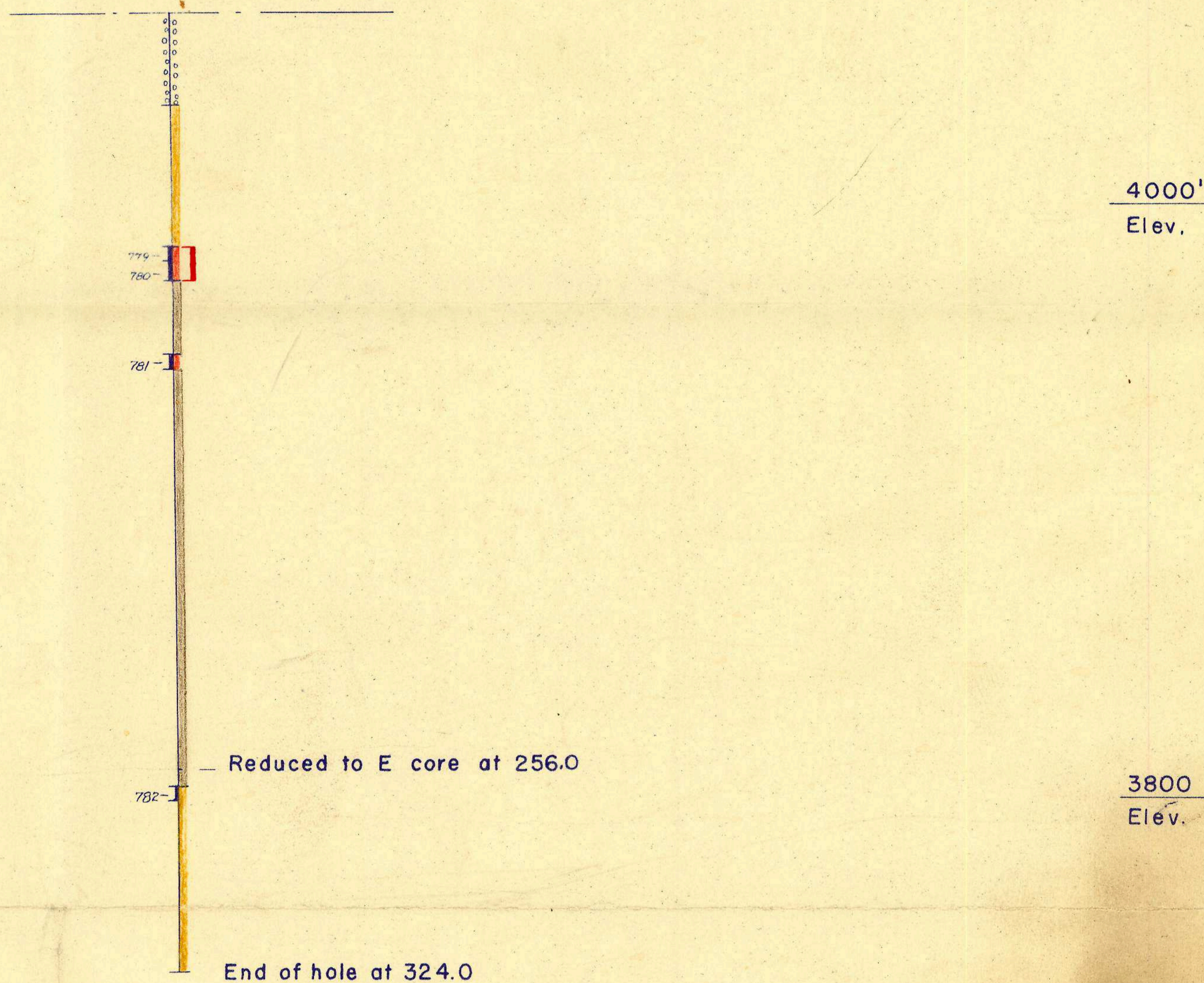


COLLAR




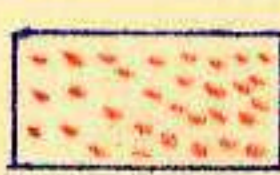

Latitude 28,046.91  
 Departure 31,415.54  
 Elevation 4,065.37  
 Dip Vertical hole


ASSAY RECORD					
Sample No.	Ag ozs.	Cu %	Pb %	Zn %	Averages
779			3.77	7.00	0.25 Cu; 273 Pb; 5.64 Zn; 63 Ag
780			1.99	4.10	12.0
781			0.04	Ni 1	
782			0.14	0.82	



93

LEGEND

-  Light grey to medium grey sericite schist, silicified in part.
-  Graphitic schist
-  Massive sulphides
-  Disseminated sulphides
- 



PROSPECTORS AIRWAYS CO. LTD.  
 VANGORDA CREEK — YUKON TERRITORY  
 VERTICAL SECTION  
 OF  
 SURFACE DIAMOND DRILL HOLE No. 93  
 Scale: 1" = 40'  
 Date: Oct. 8/54.

018453