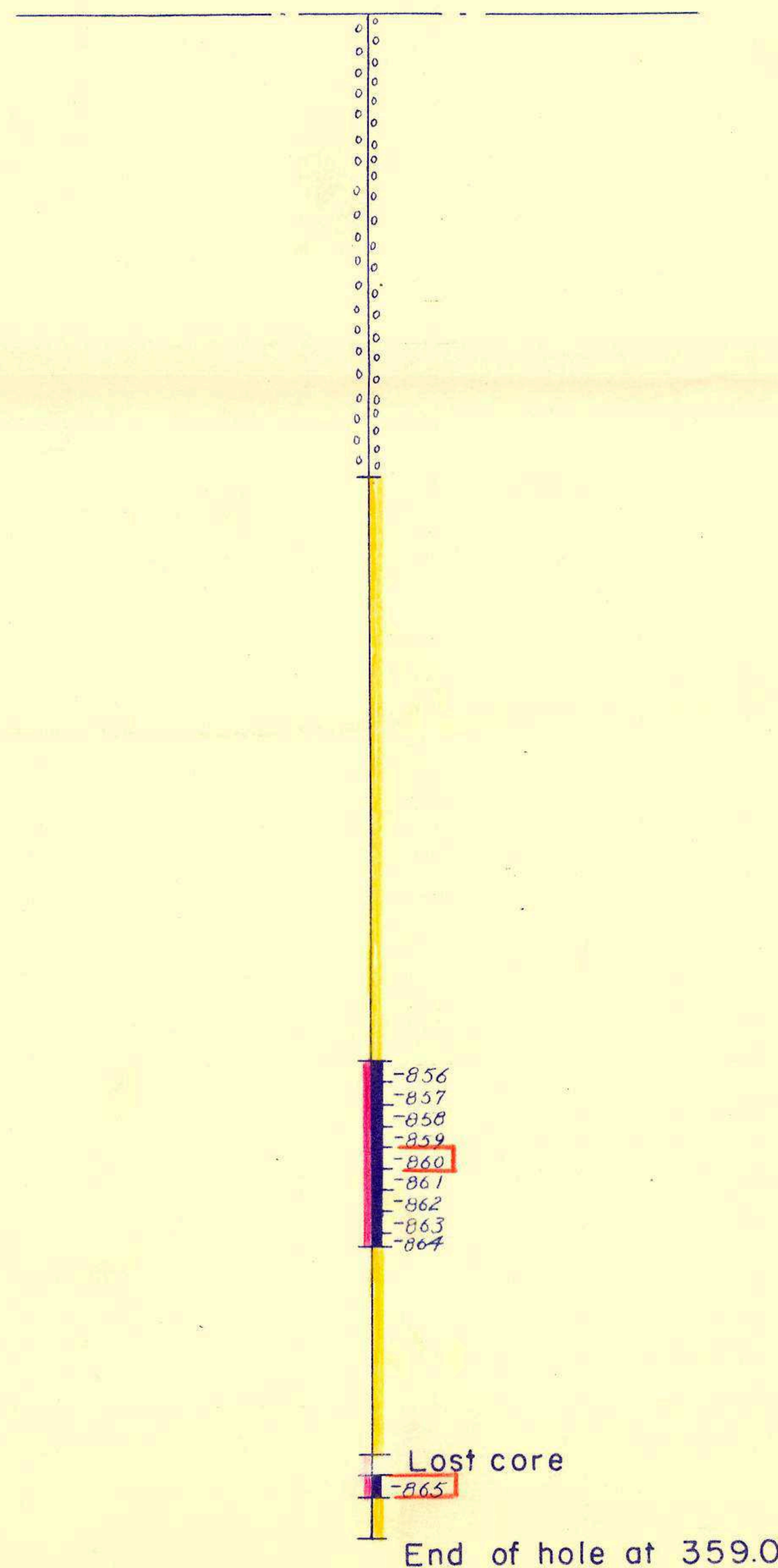


COLLAR


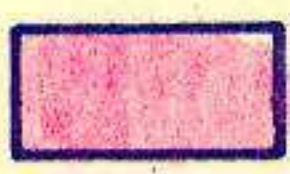


Latitude 29,492.19
 Departure 30,327.77
 Elevation 4,063.03
 Dip Vertical hole

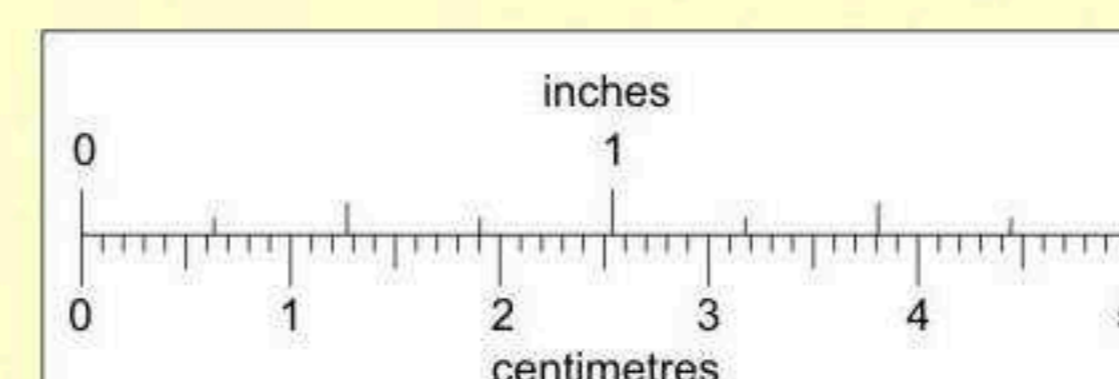
| ASSAY RECORD | | | | | |
|--------------|----------|------|------|------|----------|
| Sample No. | Ag. ozs. | Cu % | Pb % | Zn % | Averages |
| 856 | | | 0.22 | 2.38 | |
| 857 | | | 1.70 | 2.38 | |
| 858 | | | 1.26 | 1.76 | |
| 859 | | | 0.52 | 0.42 | |
| 860 | | | 2.42 | 6.52 | |
| 861 | | | 1.40 | 2.32 | |
| 862 | | | 2.52 | 4.44 | |
| 863 | | | 2.62 | 2.32 | |
| 864 | | | 2.84 | 2.43 | |
| 865 | | | 2.62 | 8.25 | |



96

LEGEND

-  Sericite schist, light grey to medium grey, talcose in part.
-  Massive sulphides
-  Disseminated sulphides
- 



This reference scale bar has been added to the original image. It will scale at the same rate as the image, therefore it can be used as a reference for the original size.

PROSPECTORS AIRWAYS CO. LTD.

VANGORDA CREEK — YUKON TERRITORY

VERTICAL SECTION
OF

SURFACE DIAMOND DRILL HOLE No. 96

Scale: 1" to 40'

Date: May 5, 1955

018456