

COLLAR

Latitude 28,524.00  
 Departure 31,666.74  
 Elevation 4,083.77  
 Dip Vertical hole

ASSAY RECORD					
Sample No.	Ag. ozs.	Cu %	Pb %	Zn %	Averages
895			2.95	3.17	5.0
896			1.83	0.64	5.0
897			1.92	2.96	5.0
898			1.94	1.90	5.0
899			0.30	Tr	5.0
900			1.09	0.42	5.0
901			2.40	1.96	5.0
902			3.82	5.39	5.0
903			1.37	2.86	5.0
904			0.47	0.21	5.0
905			0.25	Tr	3.0
906			0.33	Tr	5.0

0  
1  
2  
3  
4  
5  
6  
7  
8  
9  
10  
11  
12  
13  
14  
15  
16  
17  
18  
19  
20  
21  
22  
23  
24  
25  
26  
27  
28  
29  
30  
31  
32  
33  
34  
35  
36  
37  
38  
39  
40  
41  
42  
43  
44  
45  
46  
47  
48  
49  
50  
51  
52  
53  
54  
55  
56  
57  
58  
59  
60  
61  
62  
63  
64  
65  
66  
67  
68  
69  
70  
71  
72  
73  
74  
75  
76  
77  
78  
79  
80  
81  
82  
83  
84  
85  
86  
87  
88  
89  
90  
91  
92  
93  
94  
95  
96  
97  
98  
99  
100

895  
896  
897  
898  
899  
900  
901  
902  
903

4000  
Elev.






904  
905  
906


End of hole at 291.0

3800  
Elev.

99

LEGEND

-  Light grey to medium grey sericite schist. Talcose in part.
-  Graphitic schist. Sections of interbanded silica.
-  Massive sulphides.
-  Disseminated sulphides.
- 



PROSPECTORS AIRWAYS CO. LTD.

VANGORDA CREEK — YUKON TERRITORY

VERTICAL SECTION  
OF  
SURFACE DIAMOND DRILL HOLE No. 99

Scale: 1" = 40'      Date: May 15/ 55

018459