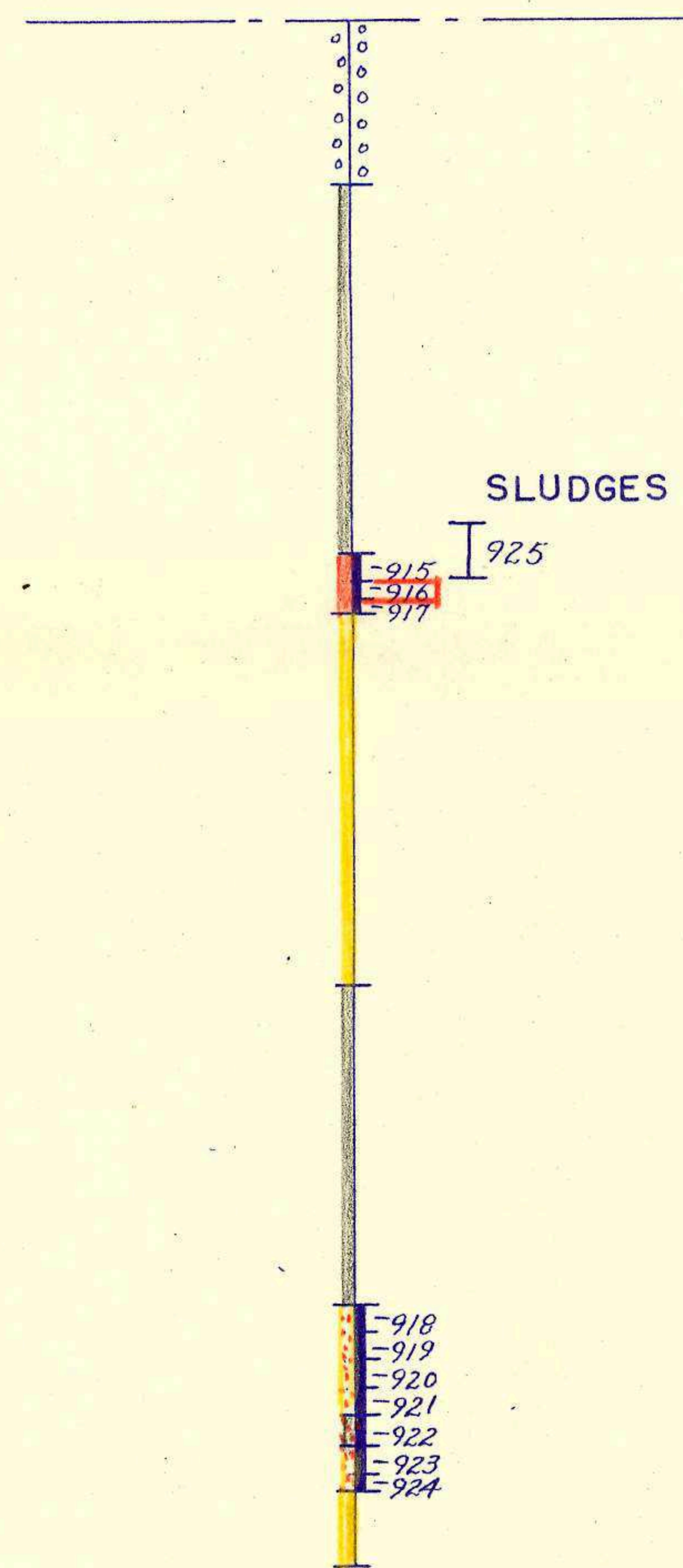


COLLAR





Latitude 28,029.50  
 Departure 31,697.73  
 Elevation 4,073.64  
 Dip Vertical hole


ASSAY RECORD					
Sample No.	Ag. ozs.	Cu %	Pb %	Zn %	Averages
915			1.91	2.01	
916			3.56	3.82	
917			1.35	1.80	
918			1.16	1.16	
919			0.78	0.95	
920			0.33	0.74	
921			0.19	0.74	
922			0.53	1.90	
923			0.30	0.36	
924			0.83	1.59	
SLUDGES					
925			0.33	0.95	



101

LEGEND

-  Sericite schist, light to medium grey. Talcose in part.
-  Graphitic schist.
-  Massive sulphide
-  Disseminated sulphide



PROSPECTORS AIRWAYS CO. LTD.  
 VANGORDA CREEK - YUKON TERRITORY  
 VERTICAL SECTION  
 OF  
 SURFACE DIAMOND DRILL HOLE No. 101  
 Scale: 1" to 40'      Date: May 18, 1955