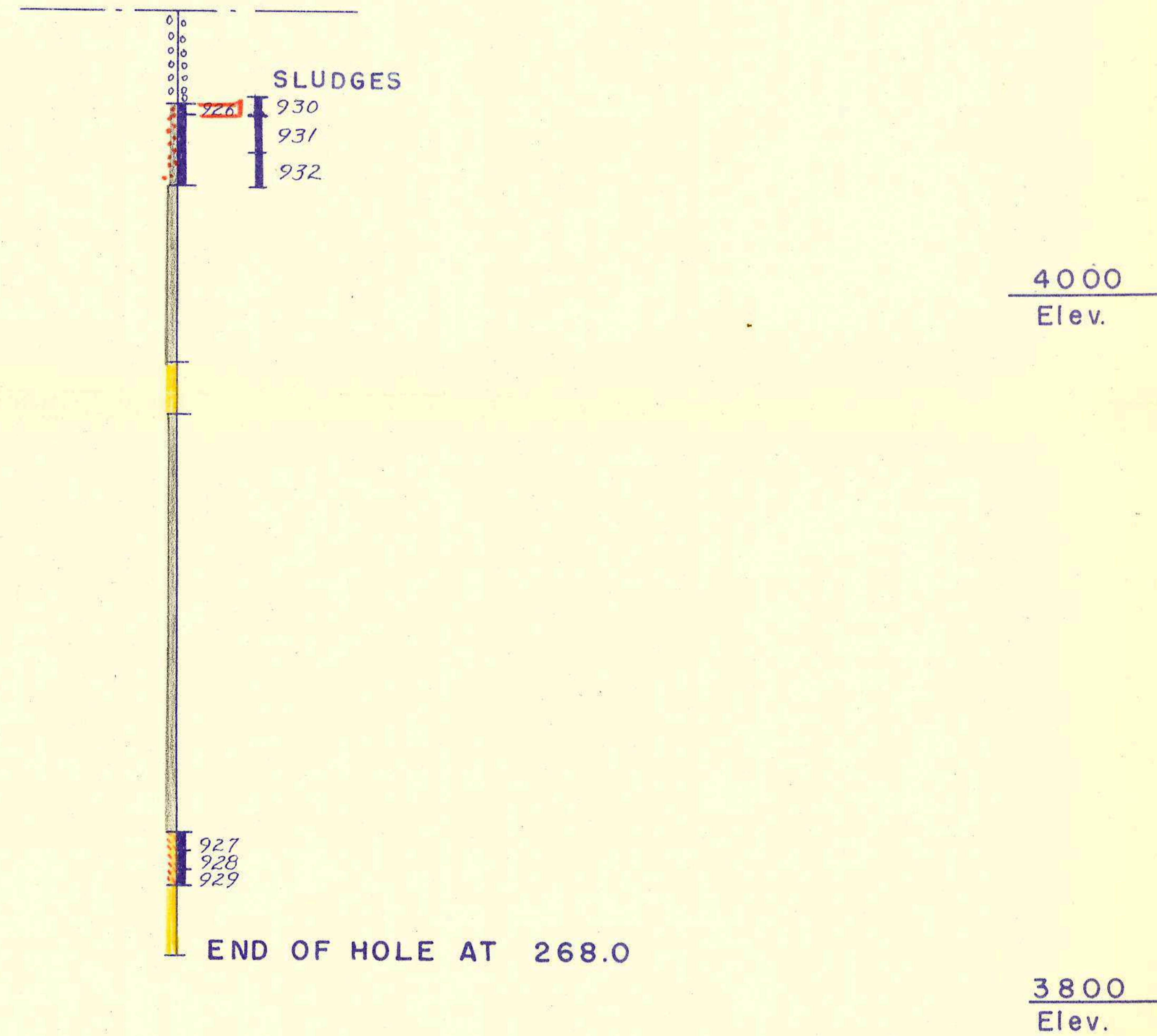


COLLAR





Latitude 27,897.35
 Departure 31,546.53
 Elevation 4,081.55
 Dip Vertical hole

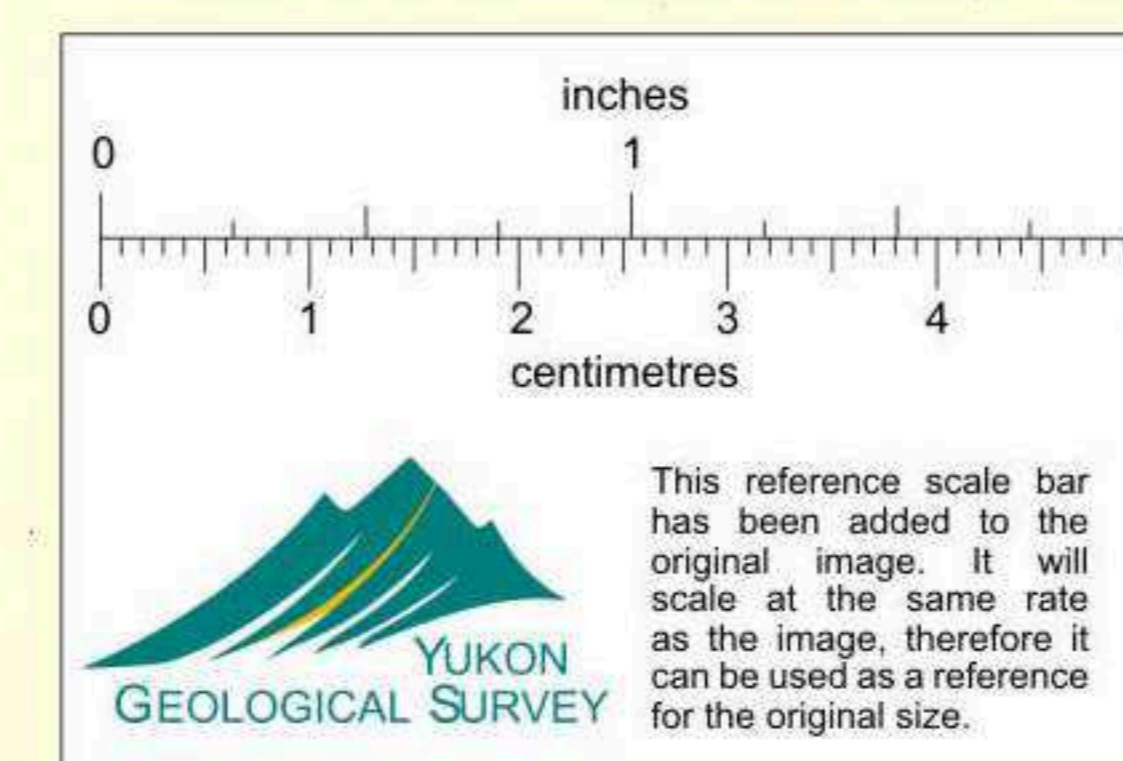
ASSAY RECORD					
Sample No.	Ag. ozs.	Cu %	Pb %	Zn %	Averages
926			7.73	17.36	
927			0.75	0.53	
928			0.19	0.32	
929			0.52	0.95	
SLUDGES					
930			3.15	6.98	
931			0.22	0.32	
932			1.49	0.53	



102

LEGEND

-  Graphitic schist
-  Light grey to dark grey sericite schist
-  Massive sulphides
-  Disseminated sulphides



PROSPECTORS AIRWAYS CO. LTD.
 VANGORDA CREEK — YUKON TERRITORY
 VERTICAL SECTION
 OF
 SURFACE DIAMOND DRILL HOLE No. 102
 Scale: 1" to 40' Date: May 20, 1955