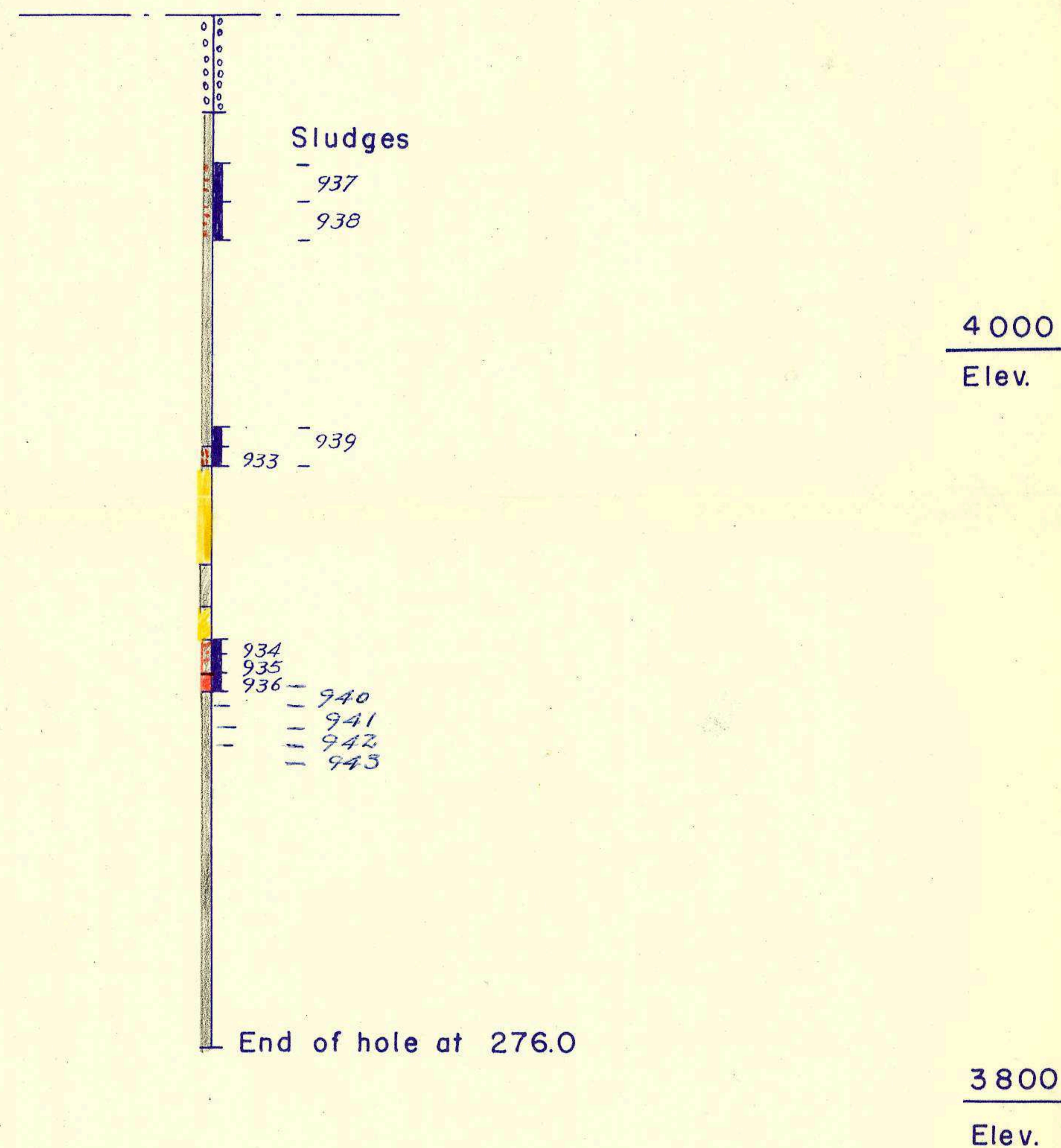


COLLAR

Latitude 27,871.74
 Departure 31,825.03
 Elevation 4,089.54
 Dip Vertical hole





ASSAY RECORD					
Sample No	Ag ozs	Cu %	Pb %	Zn %	Averages
933			1.12	1.27	
934			0.98	0.98	
935			1.01	0.74	
936			1.12	2.22	
SLUDGES					
937			0.02	0.21	
938			Tr	0.42	
939			0.11	0.42	


940 0.14 0.95
 941 0.03 1.06
 942 Tr 0.63
 943 Tr 0.63



103

LEGEND

-  Graphitic schist
-  Medium grey sericite schist, chloritic in part.
-  Massive sulphides.
-  Disseminated sulphides.



PROSPECTORS AIRWAYS CO. LTD.

VANGORDA CREEK — YUKON TERRITORY

VERTICAL SECTION
 OF

SURFACE DIAMOND DRILL HOLE No. 103

Scale: 1" to 40'

Date: May 21, 1955