


COLLAR

Latitude 27,766.54  
 Departure 31,388.95  
 Elevation 4,089.77  
 Dip Vertical hole

ASSAY RECORD					
Sample No.	Ag. ozs	Cu%	Pb%	Zn%	Averages
947			0.36	0.32	
948			0.50	1.27	
949			0.33	1.27	
Sludges					
944			0.11	0.21	
945			Tr.	0.32	
946			Nil	0.74	








4000  
Elev.

3800  
Elev.

104

LEGEND

-  Graphitic schist
-  Light grey to dark grey sericite schist
-  Massive sulphides
-  Disseminated sulphides



PROSPECTORS AIRWAYS CO. LTD.

VANGORDA CREEK - YUKON TERRITORY

VERTICAL SECTION  
OF

SURFACE DIAMOND DRILL HOLE No.104

Scale: 1" to 40'

Date: May 23, 1955

018464