


COLLAR

Latitude 27,721.64  
 Departure 31,956.19  
 Elevation 4,101.40  
 Dip Vertical hole




ASSAY RECORD


Sample No.	Ag. ozs	Cu%	Pb%	Zn%	Averages
950			1.40	1.48	
951			0.03	0.21	



105

LEGEND

-  Graphitic schist
-  Sericite schist, light greenish-grey to dark grey
-  Massive sulphide



PROSPECTORS AIRWAYS CO. LTD.

VANGORDA CREEK - YUKON TERRITORY

VERTICAL SECTION  
 OF  
 SURFACE DIAMOND DRILL HOLE No. 105

Scale: 1" = 40'

Date May 24, 1955