

COLLAR

Latitude 27,484.75
 Departure 31,365.17
 Elevation 4,106.24
 Dip Vertical hole

ASSAY RECORD

Sample No.	Ag. ozs	Cu %	Pb %	Zn %	Averages
No Samples					

4000
3800
3600
3400
3200
3000






4000
Elev.


End of hole at 275.0

3800
Elev.

107

LEGEND

-  Graphitic schist
-  Dark grey sericite schist
- 
- 
- 



PROSPECTORS AIRWAYS CO. LTD.

VANGORDA CREEK - YUKON TERRITORY

VERTICAL SECTION
OF

SURFACE DIAMOND DRILL HOLE No. 107

Scale: 1" = 40'

Date: May 26, 1955