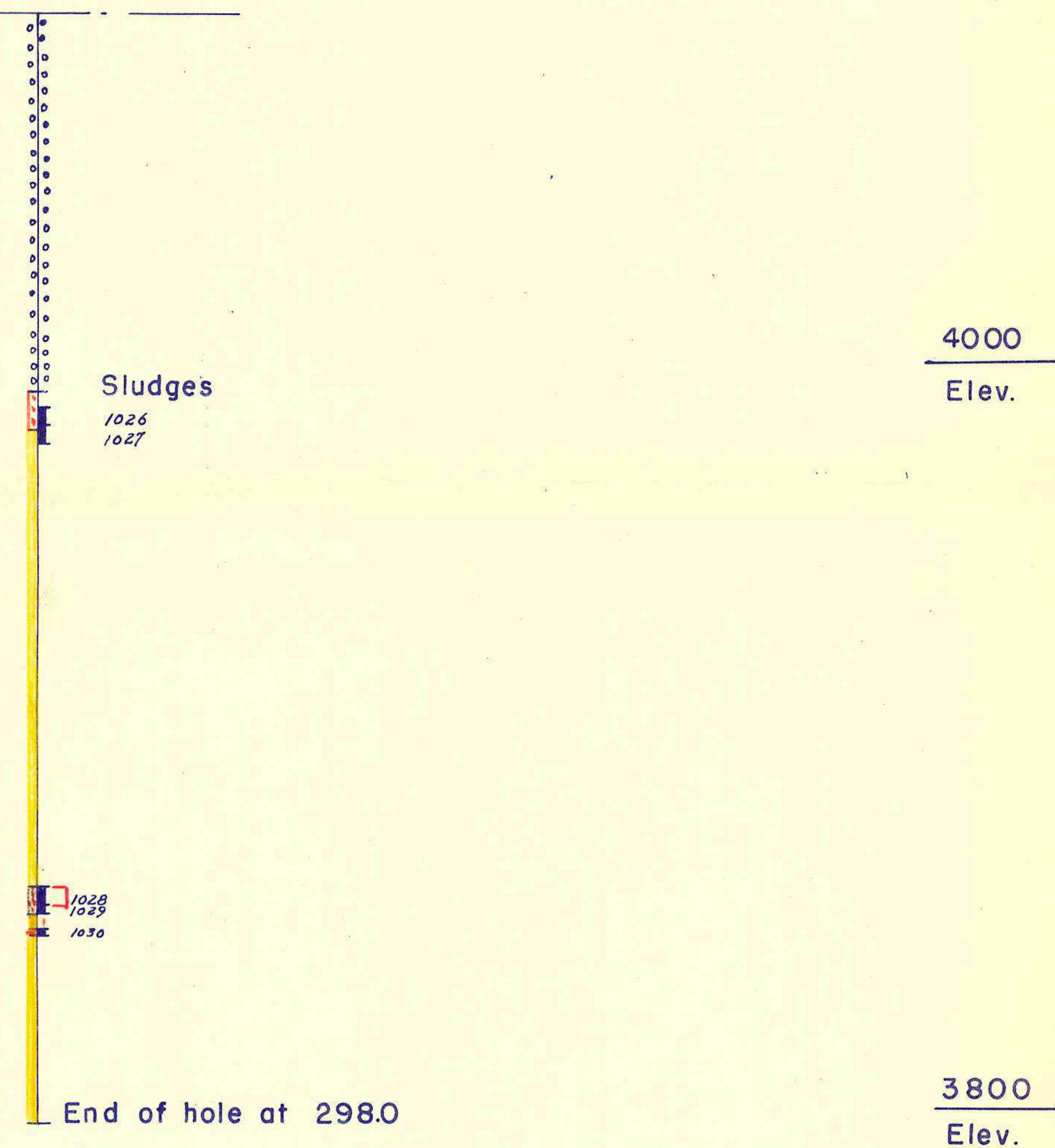


COLLAR

Latitude 29,313.22  
 Departure 30,735.61  
 Elevation 4,093.80  
 Dip Vertical hole






ASSAY RECORD


Sample No.	Ag. ozs.	Cu %	Pb %	Zn %	Averages
1028			4.06	7.00	
1029			3.16	2.16	
1030			1.58	2.37	
Sludges					
1026			0.31	1.86	
1027			0.11	0.21	



114

LEGEND

-  Light greenish-grey to medium grey sericite schist.
-  Graphitic schist.
-  Massive sulphide
-  Disseminated sulphide
- 



PROSPECTORS AIRWAYS CO. LTD.

VANGORDA CREEK - YUKON TERRITORY

VERTICAL SECTION  
 OF

SURFACE DIAMOND DRILL HOLE No. 114

Scale: 1" = 40'

Date: June 7, 1955

018474