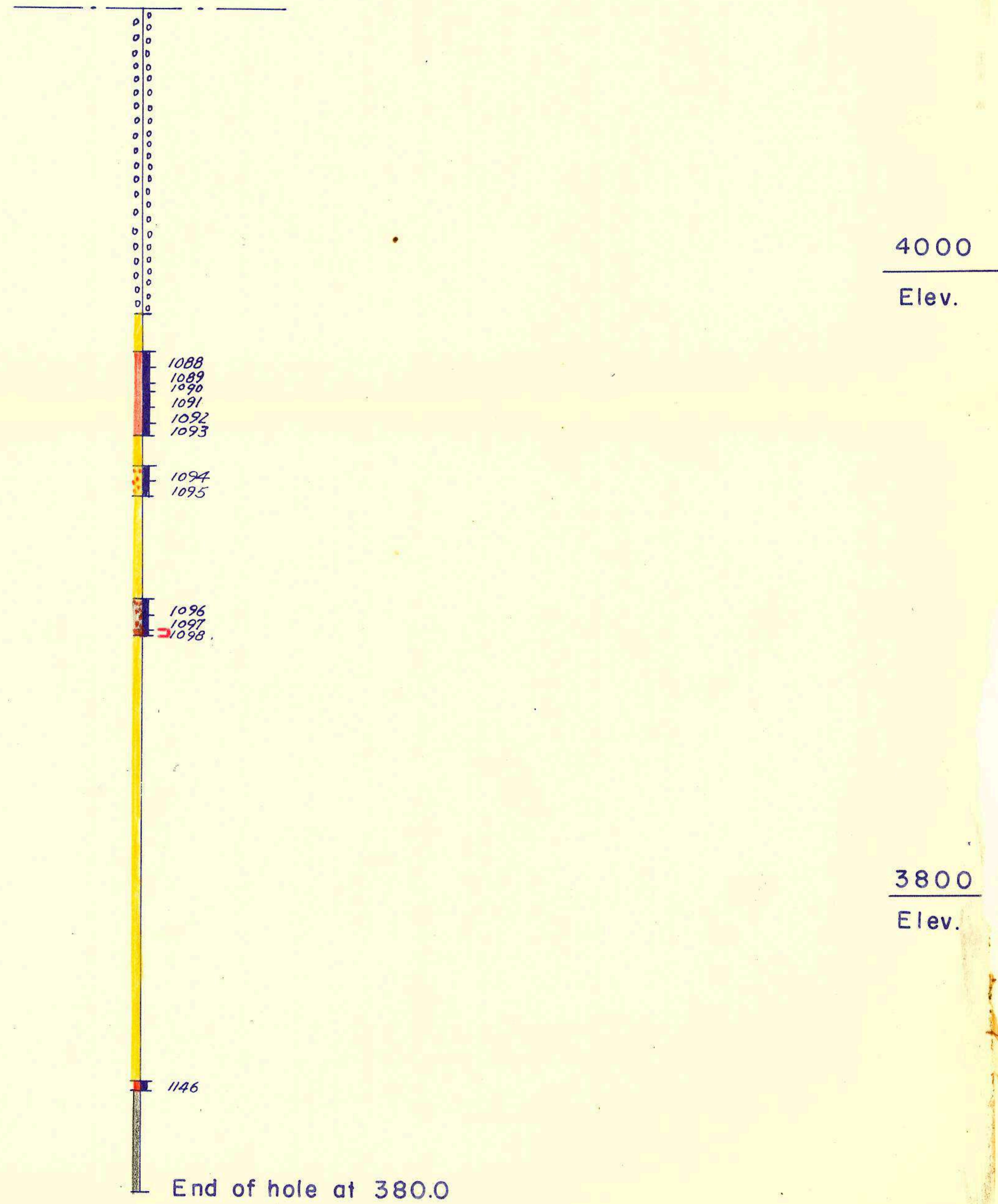


COLLAR

Latitude 29,183.70  
 Departure 30,583.98  
 Elevation 4,083.62  
 Dip Vertical hole






ASSAY RECORD					
Sample No.	Ag. ozs.	Cu%	Pb%	Zn%	Averages
1088			2.03	2.17	
1089			1.87	1.75	
1090			2.72	2.17	
1091			1.98	1.55	
1092			1.81	2.06	
1093			2.37	2.27	
1094			2.18	1.13	
1095			1.92	2.58	
1096			1.03	2.37	
1097			2.12	2.68	
1098			2.38	4.22	
1146			0.31	1.41	


0.52 0.52



117

LEGEND

-  Light grey to greenish-grey sericite schist, talcose in part.
-  Graphitic schist.
-  Massive sulphides.
-  Disseminated sulphides.
- 



PROSPECTORS AIRWAYS CO. LTD.  
 VANG ORDA CREEK YUKON TERRITORY  
 VERTICAL SECTION  
 OF  
 SURFACE DIAMOND DRILL HOLE No. 117  
 Scale: 1" = 40' Date: June 15, 1955